

## NOTICE


This map is meant to be used to identify open roads and trails and as a supplement to other maps such as the Forest Visitor Map, or a USGS Topographic map. IT IS NOT INTENDED TO BE USED SOLELY FOR NAVIGATION.

Vehicles used for off-highway recreation on all public lands must comply with Colorado law requiring the registration of all terrain vehicles (ATVs), unlicensed motorcycles (dirt bikes), and unlicensed four-wheel drives. Registration fees fund the Colorado OHV Program. For more information go to: <http://parks.state.co.us/>


Motorized access off of designated routes for various permitted activities (such as livestock operations, minerals exploration, timber sales, firewood cutting, recreation special uses, etc.) is allowed under the specific terms and conditions of the permit and/or contract.

 Parking


 Campground


 Landscape Boundary - Travel Restricted To Designated Routes


 Dispersed Camping, See Note Below


 Roads Open to All Vehicles, Yearlong


 Roads Open to All Vehicles, Seasonal


 Roads Open to Highway Legal Vehicles Only, Yearlong


 Roads Open to Highway Legal Vehicles Only, Seasonal


 State or US Highway

 Other Public Roads

 Trails Open to Motorcycles Only, Seasonal

 Trails Open to Wheeled Vehicles Only < 50"

 Trails Open to Non-Motorized Travel

 Cities and Towns

 Non-Forest Service Lands

## PURPOSE AND CONTENTS OF THIS MAP

This map dated 4/2009 shows National Forest System Roads (NFSR), and National Forest System Trails in the HD Mountains and Lakes Travel Management Area. These lands are managed by the Columbine Ranger District of the San Juan National Forest.

Every effort has been made to standardize signage on roads and trails. Roads that are open for motorized use are displayed with a sign (typically a road number and/or road name). Trail users should pay close attention to signs, especially the symbols explaining what the route is open to.

All trail users are expected to follow ethics associated with Leave No Trace and Tread Lightly! Programs, such as: recognizing when trails are too wet and muddy for use; staying on designated trails and not creating new ones; no cutting switchbacks; and packing-out what you pack-in.

All summer motor vehicle use is restricted to the designated routes shown on this map, and CROSS COUNTRY TRAVEL IS PROHIBITED. Any road or trail not on this Travel Map is officially closed to motorized use. This map is not intended to display winter travel designations.

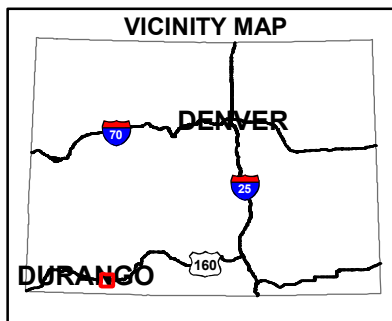
## DISPERSED CAMPING

Motor vehicle use off of designated roads for the purpose of dispersed camping is permitted on NFS lands for up to 300 feet from the centerline of the road unless other restrictions apply.

Designated routes open to motorized use are represented by the symbols in the legend. All other routes are closed to motorized use.

Road Name & Number	Closure Dates
Turkey Creek #615A	12/1 – 4/30
South Turkey Creek #615A1	12/1 – 4/30
Lange Canyon #132	12/1 – 4/30
Relay Station # 743	12/1 – 4/30
Fossett Gulch #613	12/1 – 4/30
Spring Creek #537	12/26 – 4/30
Zabel Canyon #123	12/26 – 4/30
Guild #537A	12/26 – 4/30
Fernandes # 537B	12/26 – 4/30
Rickenbacker #537C	12/26 – 4/30
Cassafrass #756A	12/26 – 4/30
Boundary #756	12/26 – 4/30

All Trails in the HD Mountains Landscape are closed from 12/1 to 4/30.



## HD MOUNTAINS AND LAKES TRAVEL MAP

### San Juan National Forest

#### Columbine Ranger District



September 2010

Columbine Ranger District  
367 Pearl St  
Bayfield, CO 81122  
970-884-2512

