Motor Vehicle Use Map

San Juan National Forest
Pagosa Ranger District

America's Great Outdoors

COLORADO Forest Service 2009

United States Department of Agriculture



VICINITY MAP

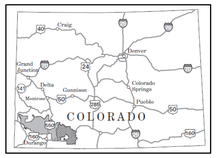

INFORMATION SOURCES

Pagosa Ranger District
180 Pagosa Street
P.O. Box 310
Pagosa Springs, CO 81323 (970) 264-2268

San Juan Public Lands Center
15 Burnett Court
Durango, CO 81301 (970) 247-4874

Website: http://www.fs.fed.us/r2/sanjuan/

In case of emergency dial 911

PURPOSE AND CONTENTS OF THIS MAP

The designations shown on this motor vehicle use map are effective as of the date on the front cover and will remain in effect until superseded by the next year's motor vehicle use map. It is the responsibility of the user to acquire the current MVUM.This map shows the National Forest System roads, National Forest System trails, and the areas on National Forest System lands in the Pagosa Ranger District that are designated for motor vehicle use pursuant to 36 Code of Federal Regulations (CFR) 212.51. This map also contains a list of those designated roads, trails, and areas; the types of vehicles that are allowed on each route and in each area; and any seasonal restrictions that apply on those routes and in those areas.

Designation of a road, trail, or area for motor vehicle use by a particular class of vehicle under 36 CFR 212.51 should not be interpreted as encouraging or inviting use or implying that the road, trail or area is passable, actively maintained, or safe for travel. Motor vehicle designations include parking within one vehicle length along designated routes and at facilities associated with designated routes when it is safe to do so and when not causing damage to National Forest System resources. Seasonal weather conditions and natural events may render designated routes and trails impassable for extended periods. Designated areas may contain dangerous or impassable terrain. Many designated roads and trails may be passable only by high-clearance vehicles or four-wheel-drive vehicles. Maintenance of designated roads and trails will depend on available resources, and many may receive little maintenance.

This motor vehicle use map identifies those roads, trails, and areas designated for motor vehicle use under 36 CFR 212.51 for the purpose of enforcing the prohibition at 36 CFR 261.13. This is a limited purpose. The other public roads are shown for information and navigation purposes only and are not subject to designation under the Forest Service travel management regulation.

These designations apply only to National Forest System roads, National Forest System trails, and areas on National Forest System lands.

PROHIBITIONS

It Is prohibited to possess or operate a motor vehicle on National Forest System lands on the Pagosa Ranger District other than in accordance with these designations (CFR 261.13)

Violators of 36 CFR 261.13 are subject to a fine of up to $5,000, imprisonment for up to 6 months, or both (18 U.S.C. 357 1(e)).This prohibition applies regardless of the presence or absence of signs.

This map does not display nonmotorized uses, over-snow uses, or other facilities and attractions on the Pagosa Ranger District. Obtain forest visitor information from the local national forest office.

Designated roads, trails and areas may also be subject to temporary, emergency closures. As a visitor, you must comply with signs notifying you of such restrictions. A national forest may issue an order to close a road, trail or area on a temporary basis to protect the life, health, or safety of forest visitors or the natural or cultural resources in these areas. Such a temporary and/or emergency closures are consistent with the Travel Management Rule (36 CFR 212.52 (b); 36 CFR 261 subpart B).

The designation "road or trail open to all motor vehicles" does not supersede State traffic law.

OPERATOR RESPONSIBILITIES

Operating a motor vehicle on National Forest System roads, National Forest System trails, and in areas on National Forest System lands carries a greater responsibility than operating that vehicle in a city or other developed setting. Not only must you know and follow all applicable traffic laws, you need to show concern for the environment as well as other forest users. The misuse of motor vehicles can lead to the temporary or permanent closure of any designated road, trail, or area. As a motor vehicle operator, you are also subject to State traffic law, including State requirements for licensing, registration, and operation of the vehicle in question.

Motor vehicle use, especially off-highway vehicle use, involves inherent risks that may cause property damage, serious injury, and possibly death to participants. Drive cautiously and anticipate rough surfaces and features, such as snow, mud, vegetation, and water crossings common to remote driving conditions. By your participation, you voluntarily assume full responsibility for these damages, risks, and dangers. Take care at all times to protect yourself and those under your responsibility.

Much of the Pagosa Ranger District is remote. Medical assistance may not be readily available. Cellular telephones do not work in many areas of the Pagosa Ranger District. Take adequate food, water, first-aid supplies, and other equipment appropriate for the conditions and expected weather.

ALWAYS REMEMBER TO RESPECT PRIVATE LAND! PROTECT YOUR PRIVILEGE. STAY ON DESIGNATED ROADS AND TRAILS AND IN DESIGNATED AREAS.

Read and understand this map in its entirety. If you have questions, please contact the Pagosa Ranger District for clarification.

As a motor vehicle operator on a National Forest System road, trail, or area you must comply with this map, as well as all Federal, State, and local laws and regulations. Compliance with these rules is your responsibility.

tread lightly!® LEAVING A GOOD IMPRESSION

Travel and recreate with minimum impact.

Respect the environment and the rights of others.

Educate yourself plan and prepare before you go.

Allow for future use of the outdoors by leaving it better than you found it.

Discover the rewards of responsible recreation.

For more information on Tread Lightly!, go to www.treadlightly.org or call 1-800-966-9900.

The U.S. Department of Agriculture (USDA) prohibits discrimination in all its programs and activities on the basis of race, color, national origin, age, disability, and where applicable, sex, marital status, familial status, parental status, religion, sexual orientation, genetic information, political beliefs, reprisal, or because all or part of an individual's income is derived from any public assistance program. (Not all prohibited bases apply to all programs.) Persons with disabilities who require alternative means for communication of program information (Braille, large print, audiotape, etc.) should contact USDA's TARGET Center at (202) 720-2600 (voice and TDD). To file a compliant of discrimination, write to USDA, Director, Office of Civil Rights, 1400 Independence Avenue, S.W., Washington, D.C. 20250-9410, or call (800) 795-3272 (voice) or (202) 720-6382 (TDD). USDA is an equal opportunity provider and employer.

FS-873-021306

Legend

- Roads Open to Highway Legal Vehicles
- Roads Open to All Vehicles
- Trails Open to Wheeled Vehicles 50" or Less in Width
- Seasonal Designation (See Table)
- Dispersed Camping (See Table)
- Highways, US, State
- Other Public Roads
- Other Public Trails
- 70333 Short Route Identifier
- Milepost Marker
- FS Campground
- Picnic Area
- Motorized Trailhead
- Information Site
- Peaks
- Forest or Unit Boundary
- National Forest System Lands
- Non-National Forest System Lands within the National Forest
- Wilderness Areas
- Piedra Area
- Political Boundary
- Township and Range Lines
- Section Lines
- Lakes and Rivers

N

0 0.5 1 2 3 4 Miles

EXPLANATION OF LEGEND ITEMS

Roads Open to Highway Legal Vehicles Only:

These roads are open only to motor vehicles licensed under State law for general operation on all public roads within the state.

Roads Open to All Vehicles:

These roads are open to all motor vehicles, including smaller off-highway vehicles that may not be licensed for highway use (but not to oversize or overweight vehicles under State traffic law).

Trails Open to Wheeled Vehicles 50" or less in Width:

These trails are open only to wheeled, motor vehicles less than 50 inches in width at the widest point on the vehicle.

Seasonal Designation:

This symbol, used in conjunction with one of the other road or trail symbols, indicates that the road or trail is open only during certain portions of the year. Refer to Seasonal and Special Designation Table for further instructions.

Dispersed Camping:

This symbol is used along with a designated road or trail to indicate limited cross-country motor vehicle use within 300' of that route, solely for the purpose of dispersed camping. The dots indicate where this activity is permitted. They may be on the left, right, or both sides of the route. Refer to the Dispersed Camping Table for specifics.

Other Public Roads and Trails:
Highways, U.S., State
Other Public Roads
Other Public Trails

These symbols are used to show routes the Forest Service does not have jurisdiction over and has not designated for motorized use. These symbols are part of the reference layers showing connections to towns and cities outside the forest boundary.

Short Route Identifier:

70333

This symbol is used for roads that are too short to show a symbol type on the map. The symbol contains the number of the road or trail. Users should refer to the corresponding number in the Seasonal and Special Vehicle Designations Table for designation information.

Milepost Marker:

This symbol is used to display the beginning and ending mileposts of a road that has a change in the designation but not the symbology.

Motorized Trail Access:

This symbol indicates a trailhead for access to a motorized route. Not all motorized routes have trailheads and those that do may range from primitive to developed.

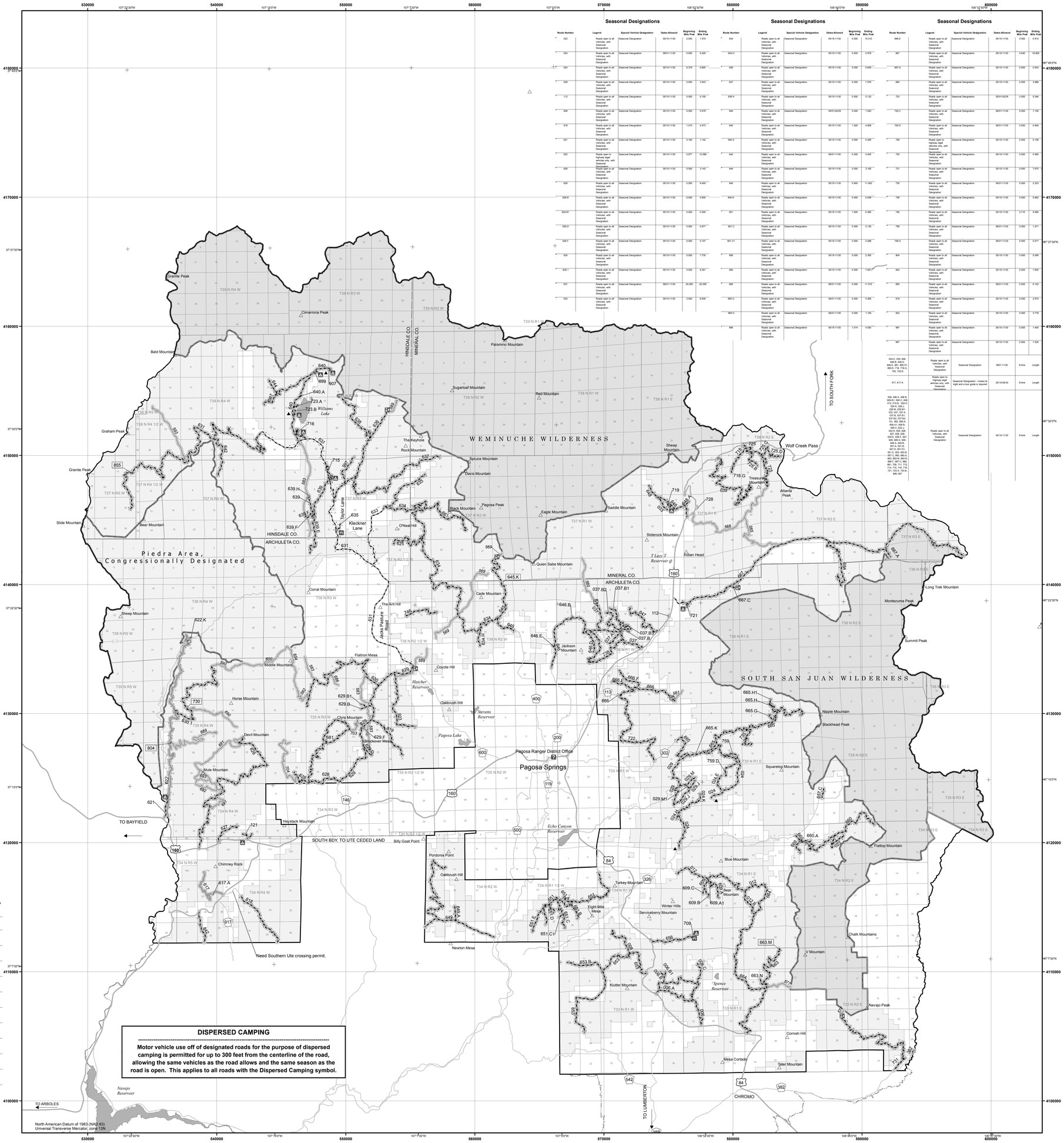

DISPERSED CAMPING

Motor vehicle use off of designated roads for the purpose of dispersed camping is permitted for up to 300 feet from the centerline of the road, allowing the same vehicles as the road allows and the same season as the road is open. This applies to all roads with the Dispersed Camping symbol.

Seasonal Designations

Route Number	Legend	Special Vehicle Designation	Dates Allowed	Beginning Mile Post	Ending Mile Post
565	Trails open to Wheeled Vehicles 50" or less in width, with Seasonal Designation		05/15-11/30	Entire	Length
566	Trails open to Wheeled Vehicles 50" or less in width, with Seasonal Designation		05/15-11/30	0.000	4.200
569	Trails open to Wheeled Vehicles 50" or less in width, with Seasonal Designation		05/15-11/30	0.000	7.364
577	Trails open to Wheeled Vehicles 50" or less in width, with Seasonal Designation		05/15-11/30	0.000	1.468
577	Trails open to Wheeled Vehicles 50" or less in width, with Seasonal Designation		05/15-11/30	6.671	7.000
580	Trails open to Wheeled Vehicles 50" or less in width, with Seasonal Designation		05/15-11/30	0.000	2.800
581	Trails open to Wheeled Vehicles 50" or less in width, with Seasonal Designation		05/15-11/30	6.000	8.800
582	Trails open to Wheeled Vehicles 50" or less in width, with Seasonal Designation		05/15-11/30	0.000	1.800
583	Trails open to Wheeled Vehicles 50" or less in width, with Seasonal Designation		05/15-11/30	0.000	6.000
583	Trails open to Wheeled Vehicles 50" or less in width, with Seasonal Designation		05/15-11/30	12.479	17.600
589	Trails open to Wheeled Vehicles 50" or less in width, with Seasonal Designation		05/15-11/30	0.000	1.000
590	Trails open to Wheeled Vehicles 50" or less in width, with Seasonal Designation		05/15-11/30	0.000	1.736

Seasonal Designations

Route Number	Legend	Special Vehicle Designation	Dates Allowed	Beginning Mile Post	Ending Mile Post
593	Trails open to Wheeled Vehicles 50" or less in width, with Seasonal Designation		05/15-11/30	10.881	14.300
600	Trails open to Wheeled Vehicles 50" or less in width, with Seasonal Designation		05/15-11/30	Entire	Length
654	Trails open to Wheeled Vehicles 50" or less in width, with Seasonal Designation		05/15-11/30	0.000	2.220
652	Trails open to Wheeled Vehicles 50" or less in width, with Seasonal Designation		05/01-11/30	0.000	7.782
663	Trails open to Wheeled Vehicles 50" or less in width, with Seasonal Designation		05/01-11/30	0.000	4.000
686	Trails open to Wheeled Vehicles 50" or less in width, with Seasonal Designation		05/15-11/30	0.000	0.900
689	Trails open to Wheeled Vehicles 50" or less in width, with Seasonal Designation		05/15-11/30	0.000	5.425
690	Trails open to Wheeled Vehicles 50" or less in width, with Seasonal Designation		05/15-11/30	0.000	3.260
691	Trails open to Wheeled Vehicles 50" or less in width, with Seasonal Designation		05/15-11/30	0.000	8.514
692	Trails open to Wheeled Vehicles 50" or less in width, with Seasonal Designation		05/15-11/30	0.000	1.650
693	Trails open to Wheeled Vehicles 50" or less in width, with Seasonal Designation		05/15-11/30	0.000	1.400
703	Trails open to Wheeled Vehicles 50" or less in width, with Seasonal Designation		05/15-11/30	0.000	1.700
704	Trails open to Wheeled Vehicles 50" or less in width, with Seasonal Designation		05/15-11/30	0.000	4.000

Seasonal Designations

Route Number	Legend	Special Vehicle Designation	Dates Allowed	Beginning Mile Post	Ending Mile Post
023	Roads open to all Vehicles, with Seasonal Designation	Seasonal Designation	05/15-11/30	0.000	1.570
024	Roads open to all Vehicles, with Seasonal Designation	Seasonal Designation	06/01-11/30	0.000	5.420
024	Roads open to all Vehicles, with Seasonal Designation	Seasonal Designation	05/15-11/30	8.379	9.600
029	Roads open to all Vehicles, with Seasonal Designation	Seasonal Designation	05/15-11/30	0.000	3.543
112	Roads open to all Vehicles, with Seasonal Designation	Seasonal Designation	05/15-11/30	0.000	0.100
609	Roads open to all Vehicles, with Seasonal Designation	Seasonal Designation	05/15-11/30	0.000	0.479
618	Roads open to all Vehicles, with Seasonal Designation	Seasonal Designation	05/15-11/30	1.215	4.473
621	Roads open to all Vehicles, with Seasonal Designation	Seasonal Designation	05/15-11/30	0.160	1.142
622	Roads open to highway legal vehicles only, with Seasonal Designation	Seasonal Designation	05/15-11/30	0.877	12.088
628	Roads open to all Vehicles, with Seasonal Designation	Seasonal Designation	05/15-11/30	0.000	3.143
629	Roads open to all Vehicles, with Seasonal Designation	Seasonal Designation	05/15-11/30	0.000	8.400
629.B	Roads open to all Vehicles, with Seasonal Designation	Seasonal Designation	05/15-11/30	0.000	0.650
629.B1	Roads open to all Vehicles, with Seasonal Designation	Seasonal Designation	05/15-11/30	0.000	0.300
629.D	Roads open to all Vehicles, with Seasonal Designation	Seasonal Designation	05/15-11/30	0.000	0.077
629.F	Roads open to all Vehicles, with Seasonal Designation	Seasonal Designation	05/15-11/30	0.000	0.107
630	Roads open to all Vehicles, with Seasonal Designation	Seasonal Designation	05/15-11/30	0.000	7.730
630.1	Roads open to all Vehicles, with Seasonal Designation	Seasonal Designation	05/15-11/30	0.000	6.351
631	Roads open to all Vehicles, with Seasonal Designation	Seasonal Designation	06/01-11/30	24.200	42.256
633	Roads open to all Vehicles, with Seasonal Designation	Seasonal Designation	05/15-11/30	3.500	6.630

Seasonal Designations

Route Number	Legend	Special Vehicle Designation	Dates Allowed	Beginning Mile Post	Ending Mile Post
634	Roads open to all Vehicles, with Seasonal Designation	Seasonal Designation	05/15-11/30	0.000	10.310
634.H	Roads open to all Vehicles, with Seasonal Designation	Seasonal Designation	05/15-11/30	0.000	0.979
636	Roads open to all Vehicles, with Seasonal Designation	Seasonal Designation	05/15-11/30	0.000	5.600
637	Roads open to all Vehicles, with Seasonal Designation	Seasonal Designation	05/15-11/30	0.000	7.076
638.H	Roads open to all Vehicles, with Seasonal Designation	Seasonal Designation	05/15-11/30	0.000	0.132
640	Roads open to all Vehicles, with Seasonal Designation	Seasonal Designation	05/01-02/29	0.000	1.520
640	Roads open to all Vehicles, with Seasonal Designation	Seasonal Designation	05/15-11/30	1.520	4.809
640.A	Roads open to all Vehicles, with Seasonal Designation	Seasonal Designation	05/15-11/30	0.000	0.265
642	Roads open to highway legal vehicles only, with Seasonal Designation	Seasonal Designation	06/01-11/30	0.000	2.400
644	Roads open to all Vehicles, with Seasonal Designation	Seasonal Designation	05/15-11/30	0.000	3.165
646	Roads open to all Vehicles, with Seasonal Designation	Seasonal Designation	05/15-11/30	5.900	11.405
646.X	Roads open to all Vehicles, with Seasonal Designation	Seasonal Designation	05/15-11/30	0.000	0.348
651	Roads open to all Vehicles, with Seasonal Designation	Seasonal Designation	05/15-11/30	1.000	6.380
651.C	Roads open to all Vehicles, with Seasonal Designation	Seasonal Designation	05/15-11/30	0.000	2.130
651.C1	Roads open to all Vehicles, with Seasonal Designation	Seasonal Designation	05/15-11/30	0.000	0.289
656	Roads open to all Vehicles, with Seasonal Designation	Seasonal Designation	05/15-11/30	0.000	2.300
664	Roads open to all Vehicles, with Seasonal Designation	Seasonal Designation	05/15-11/30	0.000	7.891
665	Roads open to all Vehicles, with Seasonal Designation	Seasonal Designation	06/01-11/30	0.000	11.515
665.G	Roads open to all Vehicles, with Seasonal Designation	Seasonal Designation	06/01-11/30	0.000	0.365
665.H	Roads open to all Vehicles, with Seasonal Designation	Seasonal Designation	06/01-11/30	0.000	1.100
666	Roads open to all Vehicles, with Seasonal Designation	Seasonal Designation	05/15-11/30	1.014	4.500

Seasonal Designations

Route Number	Legend	Special Vehicle Designation	Dates Allowed	Beginning Mile Post	Ending Mile Post
666.E	Roads open to all Vehicles, with Seasonal Designation	Seasonal Designation	05/15-11/30	0.000	0.914
667	Roads open to all Vehicles, with Seasonal Designation	Seasonal Designation	05/15-11/30	0.640	18.800
667.A	Roads open to all Vehicles, with Seasonal Designation	Seasonal Designation	05/15-11/30	0.000	0.043
684	Roads open to all Vehicles, with Seasonal Designation	Seasonal Designation	05/15-11/30	0.000	3.988
723	Roads open to all Vehicles, with Seasonal Designation	Seasonal Designation	05/01-02/29	0.000	0.246
725.C	Roads open to all Vehicles, with Seasonal Designation	Seasonal Designation	06/01-11/30	0.000	1.105
725.D	Roads open to all Vehicles, with Seasonal Designation	Seasonal Designation	06/01-11/30	0.000	0.840
728	Roads open to highway legal vehicles only, with Seasonal Designation	Seasonal Designation	05/15-11/30	0.000	0.106
730	Roads open to all Vehicles, with Seasonal Designation	Seasonal Designation	05/15-11/30	0.000	0.060
731	Roads open to all Vehicles, with Seasonal Designation	Seasonal Designation	05/15-11/30	0.000	7.670
735	Roads open to all Vehicles, with Seasonal Designation	Seasonal Designation	06/01-11/30	0.000	2.323
738	Roads open to all Vehicles, with Seasonal Designation	Seasonal Designation	05/15-11/30	0.000	5.662
746	Roads open to all Vehicles, with Seasonal Designation	Seasonal Designation	05/15-11/30	2.710	4.060
759	Roads open to all Vehicles, with Seasonal Designation	Seasonal Designation	05/15-11/30	0.000	1.211
759.D	Roads open to all Vehicles, with Seasonal Designation	Seasonal Designation	06/01-11/30	0.000	0.071
804	Roads open to all Vehicles, with Seasonal Designation	Seasonal Designation	05/15-11/30	0.000	0.090
842	Roads open to all Vehicles, with Seasonal Designation	Seasonal Designation	05/15-11/30	0.000	1.640
855	Roads open to all Vehicles, with Seasonal Designation	Seasonal Designation	06/01-11/30	0.000	0.142
919	Roads open to all Vehicles, with Seasonal Designation	Seasonal Designation	05/15-11/30	0.000	2.574
923	Roads open to all Vehicles, with Seasonal Designation	Seasonal Designation	05/15-11/30	0.000	3.776
987	Roads open to all Vehicles, with Seasonal Designation	Seasonal Designation	05/15-11/30	0.000	1.400
997	Roads open to all Vehicles, with Seasonal Designation	Seasonal Designation	05/15-11/30	0.000	1.530
024 E, 039, 646, 646 B, 646 D, 646 E, 661, 665 H1, 665 H, 701 B, 725, 725 B	Roads open to all Vehicles, with Seasonal Designation	Seasonal Designation	06/01-11/30	Entire	Length
617, 617 A	Roads open to highway legal vehicles only, with Seasonal Designation	Seasonal Designation - closed at night and a tour guide is required	05/15-09/30	Entire	Length
039, 039 A, 039 B, 006 B1, 006 C, 006, 012, 012 B, 024 H, 024 K, 029 J, 029 K, 029 L, 033, 037, 037 A, 037 B, 037 B1, 037 C, 037 D, 037 E, 037 F, 037 G, 037 H, 037 J, 037 K, 037 L, 037 M, 037 N, 037 P, 037 Q, 037 R, 037 S, 037 T, 037 U, 037 V, 037 W, 037 X, 037 Y, 037 Z, 037 AA, 037 AB, 037 AC, 037 AD, 037 AE, 037 AF, 037 AG, 037 AH, 037 AI, 037 AJ, 037 AK, 037 AL, 037 AM, 037 AN, 037 AO, 037 AP, 037 AQ, 037 AR, 037 AS, 037 AT, 037 AU, 037 AV, 037 AW, 037 AX, 037 AY, 037 AZ, 037 BA, 037 BB, 037 BC, 037 BD, 037 BE, 037 BF, 037 BG, 037 BH, 037 BI, 037 BJ, 037 BK, 037 BL, 037 BM, 037 BN, 037 BO, 037 BP, 037 BQ, 037 BR, 037 BS, 037 BT, 037 BU, 037 BV, 037 BW, 037 BX, 037 BY, 037 BZ, 037 CA, 037 CB, 037 CC, 037 CD, 037 CE, 037 CF, 037 CG, 037 CH, 037 CI, 037 CJ, 037 CK, 037 CL, 037 CM, 037 CN, 037 CO, 037 CP, 037 CQ, 037 CR, 037 CS, 037 CT, 037 CU, 037 CV, 037 CW, 037 CX, 037 CY, 037 CZ, 037 DA, 037 DB, 037 DC, 037 DD, 037 DE, 037 DF, 037 DG, 037 DH, 037 DI, 037 DJ, 037 DK, 037 DL, 037 DM, 037 DN, 037 DO, 037 DP, 037 DQ, 037 DR, 037 DS, 037 DT, 037 DU, 037 DV, 037 DW, 037 DX, 037 DY, 037 DZ, 037 EA, 037 EB, 037 EC, 037 ED, 037 EE, 037 EF, 037 EG, 037 EH, 037 EI, 037 EJ, 037 EK, 037 EL, 037 EM, 037 EN, 037 EO, 037 EP, 037 EQ, 037 ER, 037 ES, 037 ET, 037 EU, 037 EV, 037 EW, 037 EX, 037 EY, 037 EZ, 037 FA, 037 FB, 037 FC, 037 FD, 037 FE, 037 FF, 037 FG, 037 FH, 037 FI, 037 FJ, 037 FK, 037 FL, 037 FM, 037 FN, 037 FO, 037 FP, 037 FQ, 037 FR, 037 FS, 037 FT, 037 FU, 037 FV, 037 FW, 037 FX, 037 FY, 037 FZ, 037 GA, 037 GB, 037 GC, 037 GD, 037 GE, 037 GF, 037 GG, 037 GH, 037 GI, 037 GJ, 037 GK, 037 GL, 037 GM, 037 GN, 037 GO, 037 GP, 037 GQ, 037 GR, 037 GS, 037 GT, 037 GU, 037 GV, 037 GW, 037 GX, 037 GY, 037 GZ, 037 HA, 037 HB, 037 HC, 037 HD, 037 HE, 037 HF, 037 HG, 037 HH, 037 HI, 037 HJ, 037 HK, 037 HL, 037 HM, 037 HN, 037 HO, 037 HP, 037 HQ, 037 HR, 037 HS, 037 HT, 037 HU, 037 HV, 037 HW, 037 HX, 037 HY, 037 HZ, 037 IA, 037 IB, 037 IC, 037 ID, 037 IE, 037 IF, 037 IG, 037 IH, 037 II, 037 IJ, 037 IK, 037 IL, 037 IM, 037 IN, 037 IO, 037 IP, 037 IQ, 037 IR, 037 IS, 037 IT, 037 IU, 037 IV, 037 IW, 037 IX, 037 IY, 037 IZ, 037 JA, 037 JB, 037 JC, 037 JD, 037 JE, 037 JF, 037 JG, 037 JH, 037 JI, 037 JJ, 037 JK, 037 JL, 037 JM, 037 JN, 037 JO, 037 JP, 037 JQ, 037 JR, 037 JS, 037 JT, 037 JU, 037 JV, 037 JW, 037 JX, 037 JY, 037 JZ, 037 KA, 037 KB, 037 KC, 037 KD, 037 KE, 037 KF, 037 KG, 037 KH, 037 KI, 037 KJ, 037 KK, 037 KL, 037 KM, 037 KN, 037 KO, 037 KP, 037 KQ, 037 KR, 037 KS, 037 KT, 037 KU, 037 KV, 037 KW, 037 KX, 037 KY, 037 KZ, 037 LA, 037 LB, 037 LC, 037 LD, 037 LE, 037 LF, 037 LG, 037 LH, 037 LI, 037 LJ, 037 LK, 037 LL, 037 LM, 037 LN, 037 LO, 037 LP, 037 LQ, 037 LR, 037 LS, 037 LT, 037 LU, 037 LV, 037 LW, 037 LX, 037 LY, 037 LZ, 037 MA, 037 MB, 037 MC, 037 MD, 037 ME, 037 MF, 037 MG, 037 MH, 037 MI, 037 MJ, 037 MK, 037 ML, 037 MM, 037 MN, 037 MO, 037 MP, 037 MQ, 037 MR, 037 MS, 037 MT, 037 MU, 037 MV, 037 MW, 037 MX, 037 MY, 037 MZ, 037 NA, 037 NB, 037 NC, 037 ND, 037 NE, 037 NF, 037 NG, 037 NH, 037 NI, 037 NJ, 037 NK, 037 NL, 037 NM, 037 NN, 037 NO, 037 NP, 037 NQ, 037 NR, 037 NS, 037 NT, 037 NU, 037 NV, 037 NW, 037 NX, 037 NY, 037 NZ, 037 OA, 037 OB, 037 OC, 037 OD, 037 OE, 037 OF, 037 OG, 037 OH, 037 OI, 037 OJ, 037 OK, 037 OL, 037 OM, 037 ON, 037 OO, 037 OP, 037 OQ, 037 OR, 037 OS, 037 OT, 037 OU, 037 OV, 037 OW, 037 OX, 037 OY, 037 OZ, 037 PA, 037 PB, 037 PC, 037 PD, 037 PE, 037 PF, 037 PG, 037 PH, 037 PI, 037 PJ, 037 PK, 037 PL, 037 PM, 037 PN, 037 PO, 037 PP, 037 PQ, 037 PR, 037 PS, 037 PT, 037 PU, 037 PV, 037 PW, 037 PX, 037 PY, 037 PZ, 037 QA, 037 QB, 037 QC, 037 QD, 037 QE, 037 QF, 037 QG, 037 QH, 037 QI, 037 QJ, 037 QK, 037 QL, 037 QM, 037 QN, 037 QO, 037 QP, 037 QQ, 037 QR, 037 QS, 037 QT, 037 QU, 037 QV, 037 QW, 037 QX, 037 QY, 037 QZ, 037 RA, 037 RB, 037 RC, 037 RD, 037 RE, 037 RF, 037 RG, 037 RH, 037 RI, 037 RJ, 037 RK, 037 RL, 037 RM, 037 RN, 037 RO, 037 RP, 037 RQ, 037 RR, 037 RS, 037 RT, 037 RU, 037 RV, 037 RW, 037 RX, 037 RY, 037 RZ, 037 SA, 037 SB, 037 SC, 037 SD, 037 SE, 037 SF, 037 SG, 037 SH, 037 SI, 037 SJ, 037 SK, 037 SL, 037 SM, 037 SN, 037 SO, 037 SP, 037 SQ, 037 SR, 037 SS, 037 ST, 037 SU, 037 SV, 037 SW, 037 SX, 037 SY, 037 SZ, 037 TA, 037 TB, 037 TC, 037 TD, 037 TE, 037 TF, 037 TG, 037 TH, 037 TI, 037 TJ, 037 TK, 037 TL, 037 TM, 037 TN, 037 TO, 037 TP, 037 TQ, 037 TR, 037 TS, 037 TT, 037 TU, 037 TV, 037 TW, 037 TX, 037 TY, 037 TZ, 037 UA, 037 UB, 037 UC, 037 UD, 037 UE, 037 UF, 037 UG, 037 UH, 037 UI, 037 UJ, 037 UK, 037 UL, 037 UM, 037 UN, 037 UO, 037 UP, 037 UQ, 037 UR, 037 US, 037 UT, 037 UU, 037 UV, 037 UW, 037 UX, 037 UY, 037 UZ, 037 VA, 037 VB, 037 VC, 037 VD, 037 VE, 037 VF, 037 VG, 037 VH, 037 VI, 037 VJ, 037 VK, 037 VL, 037 VM, 037 VN, 037 VO, 037 VP, 037 VQ, 037 VR, 037 VS, 037 VT, 037 VU, 037 VV, 037 VW, 037 VX, 037 VY, 037 VZ, 037 WA, 037 WB, 037 WC, 037 WD, 037 WE, 037 WF, 037 WG, 037 WH, 037 WI, 037 WJ, 037 WK, 037 WL, 037 WM, 037 WN, 037 WO, 037 WP, 037 WQ, 037 WR, 037 WS, 037 WT, 037 WU, 037 WV, 037 WW, 037 WX, 037 WY, 037 WZ, 037 XA, 037 XB, 037 XC, 037 XD, 037 XE, 037 XF, 037 XG, 037 XH, 037 XI, 037 XJ, 037 XK, 037 XL, 037 XM, 037 XN, 037 XO, 037 XP, 037 XQ, 037 XR, 037 XS, 037 XT, 037 XU, 037 XV, 037 XW, 037 XX, 037 XY, 037 XZ, 037 YA, 037 YB, 037 YC, 037 YD, 037 YE, 037 YF, 037 YG, 037 YH, 037 YI, 037 YJ, 037 YK, 037 YL, 037 YM, 037 YN, 037 YO, 037 YP, 037 YQ, 037 YR, 037 YS, 037 YT, 037 YU, 037 YV, 037 YW, 037 YX, 037 YY, 037 YZ, 037 ZA, 037 ZB, 037 ZC, 037 ZD, 037 ZE, 037 ZF, 037 ZG, 037 ZH, 037 ZI, 037 ZJ, 037 ZK, 037 ZL, 037 ZM, 037 ZN, 037 ZO, 037 ZP, 037 ZQ, 037 ZR, 037 ZS, 037 ZT, 037 ZU, 037 ZV, 037 ZW, 037 ZX, 037 ZY, 037 ZZ, 037 AA, 037 AB, 037 AC, 037 AD, 037 AE, 037 AF, 037 AG, 037 AH, 037 AI, 037 AJ, 037 AK, 037 AL, 037 AM, 037 AN, 037 AO, 037 AP, 037 AQ, 037 AR, 037 AS, 037 AT, 037 AU, 037 AV, 037 AW, 037 AX, 037 AY, 037 AZ, 037 BA, 037 BB, 037 BC, 037 BD, 037 BE, 037 BF, 037 BG, 037 BH, 037 BI, 037 BJ, 037 BK, 037 BL, 037 BM, 037 BN, 037 BO, 037 BP, 037 BQ, 037 BR, 037 BS, 037 BT, 037 BU, 037 BV, 037 BW, 037 BX, 037 BY, 037 BZ, 037 CA, 037 CB, 037 CC, 037 CD, 037 CE, 037 CF, 037 CG, 037 CH, 037 CI, 037 CJ, 037 CK, 037 CL, 037 CM, 037 CN, 037 CO, 037 CP, 037 CQ, 037 CR, 037 CS, 037 CT, 037 CU, 037 CV, 037 CW, 037 CX, 037 CY, 037 CZ, 037 DA, 037 DB, 037 DC, 037 DD, 037 DE, 037 DF, 037 DG, 037 DH, 037 DI, 037 DJ, 037 DK, 037 DL, 037 DM, 037 DN, 037 DO, 037 DP, 037 DQ, 037 DR, 037 DS, 037 DT, 037 DU, 037 DV, 037 DW, 037 DX, 037 DY, 037 DZ, 037 EA, 037 EB, 037 EC, 037 ED, 037 EE, 037 EF, 037 EG, 037 EH, 037 EI, 037 EJ, 037 EK, 037 EL, 037 EM, 037 EN, 037 EO, 037 EP, 037 EQ, 037 ER, 037 ES, 037 ET, 037 EU, 037 EV, 037 EW, 037 EX, 037 EY, 037 EZ, 037 FA, 037 FB, 037 FC, 037 FD, 037 FE, 037 FF, 037 FG, 037 FH, 037 FI, 037 FJ, 037 FK, 037 FL, 037 FM, 037 FN, 037 FO, 037 FP, 037 FQ, 037 FR, 037 FS, 037 FT, 037 FU, 037 FV, 037 FW, 037 FX, 037 FY, 037 FZ, 037 GA, 037 GB, 037 GC, 037 GD, 037 GE, 037 GF, 037 GG, 037 GH, 037 GI, 037 GJ, 037 GK, 037 GL, 037 GM, 037 GN, 037 GO, 037 GP, 037 GQ, 037 GR, 037 GS, 037 GT, 037 GU, 037 GV, 037 GW, 037 GX, 037 GY, 037 GZ, 037 HA, 037 HB, 037 HC, 037 HD, 037 HE, 037 HF, 037 HG, 037 HH, 037 HI, 037 HJ, 037 HK, 037 HL, 037 HM, 037 H