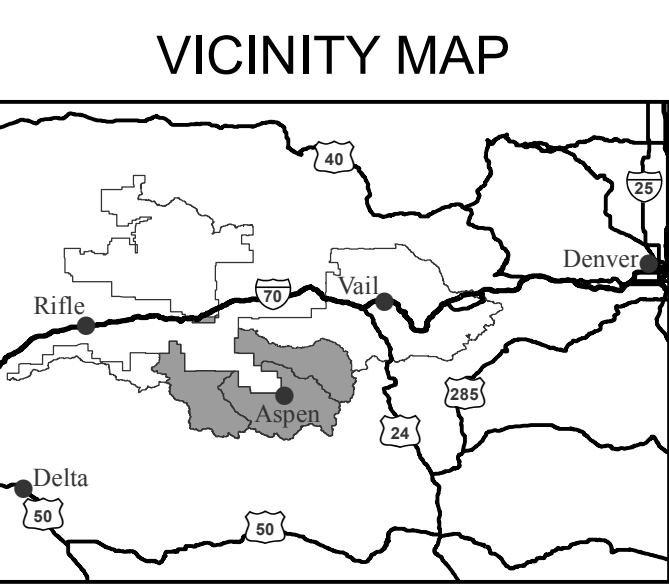




Motor Vehicle Use Map

White River National Forest

Aspen and Sopris Ranger Districts



INFORMATION SOURCES

White River National Forest Supervisor's Office
900 Grand Avenue
Glenwood Springs, CO 81601
Phone: (970) 945-2521

Aspen Ranger District
806 West Hallam Street
Aspen, CO 81611
Phone: (970) 925-3445

Sopris Ranger District
620 Main Street, PO Box 309
Carbondale, CO 81623
Phone: (970) 963-2266

White River National Forest Website: www.fs.usda.gov/whiteriver

In case of emergency, Dial 911



treadlightly!
LEAVING A GOOD IMPRESSION

Travel and recreate with minimum impact.

Respect the environment and the rights of others.

Educate yourself plan and prepare before you go.

Allow for future use of the outdoors by leaving it better than you found it.

Discover the rewards of responsible recreation.

For more information on Tread Lightly!, go to www.treadlightly.org or call 1-800-966-9900.

The U.S. Department of Agriculture (USDA) prohibits discrimination in all its programs and activities on the basis of race, color, national origin, age, disability, and where applicable, sex, marital status, familial status, parental status, religion, sexual orientation, genetic information, political beliefs, reprisal, or because all or part of an individual's income is derived from any public assistance program. (Not all prohibited bases apply to all programs.) Persons with disabilities who require alternative means for communication of program information (Braille, large print, audiocassette, etc.) should contact USDA's TARGET Center at (202) 720-2600 (voice and TDD). To file a complaint of discrimination, write to USDA, Director, Office of Civil Rights, 1400 Independence Avenue, S.W., Washington, D.C. 20250-9410, or call (800) 795-3272 (voice) or (202) 720-6382 (TDD). USDA is an equal opportunity provider and employer.

PURPOSE AND CONTENTS OF THIS MAP

The designations shown on this motor vehicle use map (MVUM) were made by the responsible official pursuant to 36 CFR 212.51, are effective as of the date on the front cover of this MVUM, and will remain in effect until superseded by next year's MVUM.

It is the responsibility of the user to acquire the current MVUM. This MVUM shows the National Forest System roads, National Forest System trails, and the areas on National Forest System lands in the White River National Forest that are designated for motor vehicle use pursuant to 36 CFR 212.51. This MVUM also identifies the vehicle classes allowed on each route and in each area, and any seasonal restrictions that apply on those routes and in those areas.

Designation of a road, trail, or area for motor vehicle use by a particular class of vehicle under 36 CFR 212.51 should not be interpreted as encouraging or inviting use or implying that the road, trail, or area is possible, actively maintained, or safe for travel. Motor vehicle designations include parking along designated routes and at facilities associated with designated routes when it is safe to do so and when not causing damage to National Forest System resources. Seasonal weather conditions and natural events may render designated roads and trails impassable for extended periods. Designated areas may contain dangerous or impassable terrain. Many designated roads and trails may be passable only by high-clearance vehicles or four-wheel drive vehicles. Maintenance of designated roads and trails will depend on available resources, and many may receive little maintenance.

This motor vehicle use map identifies those roads, trails, and areas designated for the motor vehicle use under 36 CFR 212.51 for the purpose of enforcing the prohibition at 36 CFR 261.13. This is a limited purpose. The other public roads are shown for information and navigation purposes only and are not subject to designation under the Forest Service travel management regulation.

These designations apply only to National Forest System roads, National Forest System trails, and areas on National Forest System lands.

PROHIBITIONS

It is prohibited to possess or operate a motor vehicle on National Forest System lands on the White River National Forest other than in accordance with these designations (36 CFR 261.13)

Violators of 36 CFR 261.13 are subject to a fine of up to \$5,000, imprisonment for up to 6 months, or both (18 U.S.C. 3571(a)). This prohibition applies regardless of the presence or absence of signs.

This map does not display nonmotorized uses, over-snow uses, or other facilities and attractions on the White River National Forest. Obtain forest visitor information from the local national forest office.

Designated roads, trails and areas may also be subject to temporary, emergency closures. As a visitor, you must comply with signs notifying you of such restrictions. A national forest may issue an order to close a road, trail or area on a temporary basis to protect the life, health, or safety of forest visitors or the natural or cultural resources in these areas. Such a temporary and/or emergency closure is consistent with the Travel Management Rule (36 CFR 212.52 (b)), 36 CFR 261 support B).

The designation "road or trail open to all motor vehicles" does not supersede State traffic law.

OPERATOR RESPONSIBILITIES

Operating a motor vehicle on National Forest System roads, National Forest System trails, and in areas on National Forest System lands carries a greater responsibility than operating that vehicle in a city or other developed setting. Not only must you know and follow all applicable traffic laws, you need to show concern for the environment as well as other forest users. The misuse of motor vehicles can lead to the temporary or permanent closure of any designated road, trail, or area. As a motor vehicle operator, you are also subject to State traffic law, including State requirements for licensing, registration, and operation of the vehicle in question.

Motor vehicle use, especially off-highway vehicle use, involves inherent risks that may cause property damage, serious injury, and possibly death to participants. Drive cautiously and anticipate rough surfaces and features, such as snow, mud, vegetation, and water crossings common to remote driving conditions. By your participation, you voluntarily assume full responsibility for these damages, risks, and dangers. Take care at all times to protect yourself and those under your responsibility.

Much of the White River National Forest is remote. Medical assistance may not be readily available. Cellular telephones do not work in many areas of the White River National Forest. Take adequate food, water, first-aid supplies, and other equipment appropriate for the conditions and expected weather.

ALWAYS REMEMBER TO RESPECT PRIVATE LAND! PROTECT YOUR PRIVILEGE. STAY ON DESIGNATED ROADS AND TRAILS AND IN DESIGNATED AREAS.

Read and understand this map in its entirety. If you have questions, please contact the White River National Forest for clarification.

As a motor vehicle operator on a National Forest System road, trail, or area you must comply with this map, as well as all Federal, State, and local laws and regulations. Compliance with these rules is your responsibility.

Legend

- Roads Open to Highway Legal Vehicles
- Roads Open to all Vehicles
- Trails Open to Vehicles 50" or Less in Width
- Trails Open to Motorcycles Only
- Seasonal Designation (See Table)
- Dispersed Camping (See Table)
- Interstate
- Highways, U.S. State
- Other Public Roads
- Other Public Trails
- Short Route Identifier
- FS Campground
- Picnic Area
- Information Site
- Peaks
- Forest or Unit Boundary
- National Forest System Lands
- Non-National Forest System Lands within the National Forest
- Wilderness Areas
- Political Boundary
- Township and Range Lines
- Section Lines
- Lakes and Rivers

0 0.5 1 2 3 4 Miles

EXPLANATION OF LEGEND ITEMS

Roads Open to Highway Legal Vehicles Only:

These roads are open only to motor vehicles licensed under State law for general operation on all public roads within the state.

Roads Open to All Vehicles:

These roads are open to all motor vehicles, including smaller off-highway vehicles that may not be licensed for highway use (but not to oversize or overweight vehicles under State traffic law).

Trails Open to Vehicles 50 inches or Less in Width:

Trails open only to motor vehicles less than 50 inches in width at the widest point on the vehicle.

Trails Open to Motorcycles Only:

These trails are open only to motorcycles. Sidecars are not permitted.

Seasonal Designation:

This symbol, used in conjunction with one of the other road or trail symbols, indicates that the road or trail is open only during certain portions of the year. Refer to Seasonal and Special Designation Table for further instructions.

Dispersed Camping:

This symbol is used along with a designated road or trail to indicate limited cross-country motor vehicle use within a specific distance of that route, solely for the purpose of dispersed camping. The dots indicate where this activity is permitted. They may be on the left, right, or both sides of the route. Refer to the Dispersed Camping Table for specifics.

Other Public Roads and Trails:

- Interstate
- Highways, U.S. State
- Other Public Roads
- Other Public Trails

These symbols are used to show routes the Forest Service does not have jurisdiction over and has not designated for motorized use. These symbols are part of the reference layers showing connections to towns and cities outside the forest boundary.

Short Route Identifier:

This symbol is used for roads that are too short to show a label type on the map. The symbol contains the number of the road or trail. Users should refer to the corresponding number in the Short Route Table for designation information.

BLANKET STATEMENTS FOR TRAVEL MANAGEMENT

Motor vehicles may be parked up to 30 feet from the edge of the road surface when it is safe to do so without causing damage to NFS resources or facilities, unless prohibited by state law, a traffic sign, or an order (36 CFR261.54).


Dispersed Camping Table

Motor vehicle use off of designated roads for the purpose of dispersed camping is permitted for up to 300 feet from the centerline of the road (both sides of the road), where not specifically prohibited, unsafe, or causing resource damage. Motor vehicles used for dispersed camping shall be the same vehicle as the road allows and shall be the same season as the road is open. Motorized access for dispersed camping is allowed only on National Forest System land.

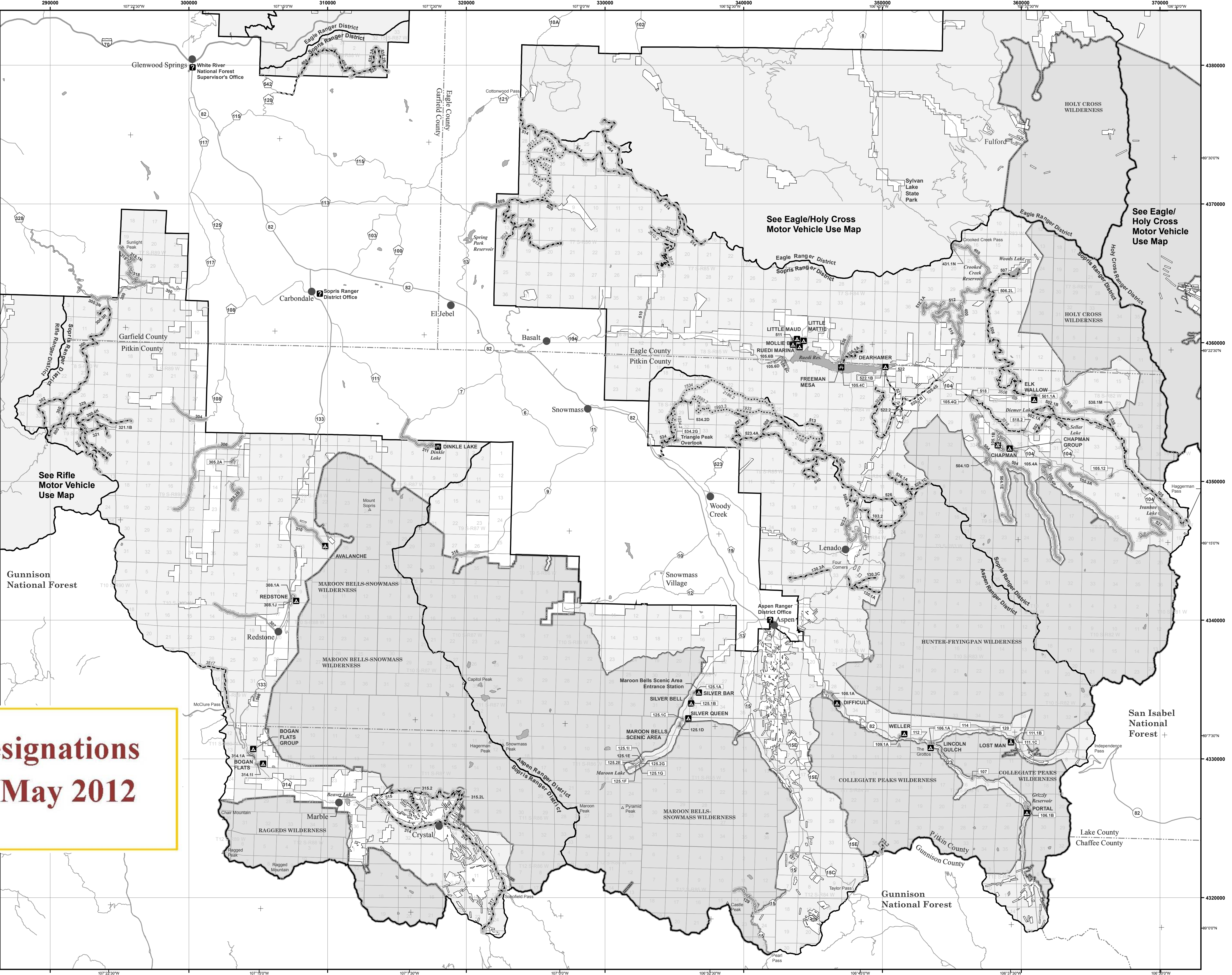
This applies to the following roads:
103.2, 105, 105.3A, 105.4A, 105.4P, 105.4S, 123.2, 129, 130.1A, 130.3A, 130.3C, 300.3N, 300.3R, 300.4K, 300.4M, 302, 305.2A, 305.2B, 306, 307, 314, 315, 315.2L, 316, 317, 318, 318.1N, 321, 321.1B, 329, 400, 408, 408.3, 431.1N, 464, 502, 502.1A, 502.1B, 504, 504.1D, 504.1E, 505, 506, 506.2L, 507, 508, 508.1A, 509, 512, 512.1A, 513, 514, 519, 521, 523, 523.4A, 524, 526, 526.1A, 526.1C, 527, 534, 534.2D, 534.2G, 535, 535.2A, 535.2B, 536, 536.1A, 538, 538.1M, 540, 800

Maroon Bells Scenic Area

From mid-June through September, motor vehicle use is restricted on the Maroon Creek Road (County Road 13) between 9:00 a.m. - 5:00 p.m. Please contact the Aspen Ranger District Office or the Roaring Fork Transit Authority (RF-TA) regarding the details of the restrictions and the use of public transportation to access the Maroon Bells Scenic Area.



Travel Designations In Effect May 2012



North American Datum of 1983 (NAD 83)
Universal Transverse Mercator, zone 13N

Seasonal Designations - Roads					
Route Number	Legend	Dates Allowed	Beginning Mile Post	Ending Mile Post	
538	Roads open to highway legal vehicles only, with Seasonal Designation	05/21-11/22	0.0	3.3	
538	Roads open to all Vehicles, with Seasonal Designation	05/21-11/22	3.3	4.4	
800	Roads open to all Vehicles, with Seasonal Designation	05/21-11/22	12.1	13.3	
105, 123.2, 300.3R, 300.4K, 300.4M, 302, 315.2, 315.2L, 317, 321, 321.1B, 329, 408.3, 464, 502, 502.1A, 502.1B, 506, 507, 508, 508.1A, 513, 514, 518, 518.2, 523.4A, 524, 526, 526.1A, 526.1C, 535, 535.2A, 535.2B, 536.1A, 538.1M, 540	Roads open to all Vehicles, with Seasonal Designation	05/21-11/22	Entire Length		
105.12, 105.3A, 105.4A, 105.4C, 105.4P, 107, 111.1B, 112, 114, 120, 125.1D, 125.1E, 125.1F, 125.1G, 125.1H, 125.2E, 125.2G, 129, 304, 305.2A, 305.2B, 306, 311, 400, 431.1N, 504.1D, 504.1E, 505, 506.2L, 512, 512.1A, 519, 522.1B, 527, 536	Roads open to highway legal vehicles only, with Seasonal Designation	05/21-11/22	Entire Length		
105.1B, 314.1A, 314.1I, 501.1A, 511	Roads open to highway legal vehicles only, with Seasonal Designation	05/21-10/24	Entire Length		
130.1A, 130.3A, 130.3C	Roads open to all Vehicles, with Seasonal Designation	10/15-11/20	Entire Length		
106.1A, 108.1A, 109.1A, 111.1C, 125.1C, 308.1A, 308.1J	Roads open to Highway legal vehicles only, with Seasonal Designation	05/27-09/26	Entire Length		
125.1A, 125.1B	Roads open to highway legal vehicles only, with Seasonal Designation	05/27-10/03	Entire Length		
106.1B	Roads open to Highway legal vehicles only, with Seasonal Designation	06/17-10/03	Entire Length		
318, 318.1N	Roads open to highway legal vehicles only, with Seasonal Designation	06/21-11/22	Entire Length		
534.2D, 534.2G	Roads open to all Vehicles, with Seasonal Designation	06/21-11/22	Entire Length		

Seasonal Designations - Campgrounds					
Campground	Route Number	Legend	Dates Allowed	Beginning Mile Post	Ending Mile Post
Bogan Flats Bogan Flats Group Chapman Group Deahtammer Elk Wallow Little Maud Mollie B Ruedi Marina Avalanche	All	Roads open to highway legal vehicles only, with Seasonal Designation	05/21-10/24	Entire Length	
Difficult Lincoln Gulch Lost Man Redstone Silver Queen Weller Portal	All	Roads open to highway legal vehicles only, with Seasonal Designation	05/27-09/26	Entire Length	
Silver Bar Silver Bell	All	Roads open to highway legal vehicles only, with Seasonal Designation	05/27-10/03	Entire Length	
Little Mattie	All	Roads open to highway legal vehicles only, with Seasonal Designation	05/21-09/06	Entire Length	

Seasonal Designations - Trails				
Route Number	Legend	Dates Allowed	Beginning Mile Post	Ending Mile Post
1534, 1534.2, 1933, 1993.2, 1993.3, 2186.2, 1913, 1913.2, 1913.3	Trails open to motorcycles, with Seasonal Designation	06/21-11/22	Entire Length	
3506, 3510, 3510.2, 3517, 3518, 3522, 3524, 3532	Trails open to vehicles 50" or less in width, with Seasonal Designation	05/21-11/22	Entire Length	

Roads Too Short to Be Seen Clearly on the Map			
Route Number	Route Designation	Dates Allowed	Length in Feet
105.12	Roads Open to Highway Legal Vehicles Only, Seasonal	05/21-11/22	690
105.4C	Roads Open to Highway Legal Vehicles Only, Seasonal	05/21-11/22	3060
105.4Q	Roads Open to All Vehicles, Yearlong	01/01-12/31	1120
106.1A	Roads Open to Highway Legal Vehicles Only, Seasonal	05/27-09/26	1330
106.1B	Roads Open to Highway Legal Vehicles Only, Seasonal	06/17-10/03	760
107	Roads Open to Highway Legal Vehicles Only, Seasonal	05/21-11/22	270
109.1A	Roads Open to Highway Legal Vehicles Only, Seasonal	05/27-09/26	650
111.1B	Roads Open to Highway Legal Vehicles Only, Seasonal	05/21-11/22	210
111.1C	Roads Open to Highway Legal Vehicles Only, Seasonal	05/27-09/26	780
112	Roads Open to Highway Legal Vehicles Only, Seasonal	05/21-11/22	375
125.1A	Roads Open to Highway Legal Vehicles Only, Seasonal	05/21-11/22	445
120	Roads Open to Highway Legal Vehicles Only, Seasonal	05/21-11/22	705
125.1A	Roads Open to Highway Legal Vehicles Only, Seasonal	05/27-10/03	345
125.1B	Roads Open to Highway Legal Vehicles Only, Seasonal	05/27-10/03	750
125.1C	Roads Open to Highway Legal Vehicles Only, Seasonal	05/27-09/26	620
126.1F	Roads Open to Highway Legal Vehicles Only, Seasonal	05/21-11/22	1290
125.1G	Roads Open to Highway Legal Vehicles Only, Seasonal	05/21-11/22	550
125.1I	Roads Open to Highway Legal Vehicles Only, Seasonal	05/21-11/22	205
125.2E	Roads Open to Highway Legal Vehicles Only, Seasonal	05/21-11/22	685
125.2G	Roads Open to Highway Legal Vehicles Only, Seasonal	05/21-11/22	340
305.2A	Roads Open to Highway Legal Vehicles Only, Seasonal	05/21-11/22	800
501.1A	Roads Open to Highway Legal Vehicles Only, Seasonal	05/21-10/24	830
506.2L	Roads Open to Highway Legal Vehicles Only, Seasonal	05/21-11/22	1730
518	Roads Open to All Vehicles, Seasonal	05/21-11/22	845
522.1B	Roads Open to Highway Legal Vehicles Only, Seasonal	05/21-11/22	1715
534.2G	Roads Open to All Vehicles, Seasonal	06/21-11/22	1925