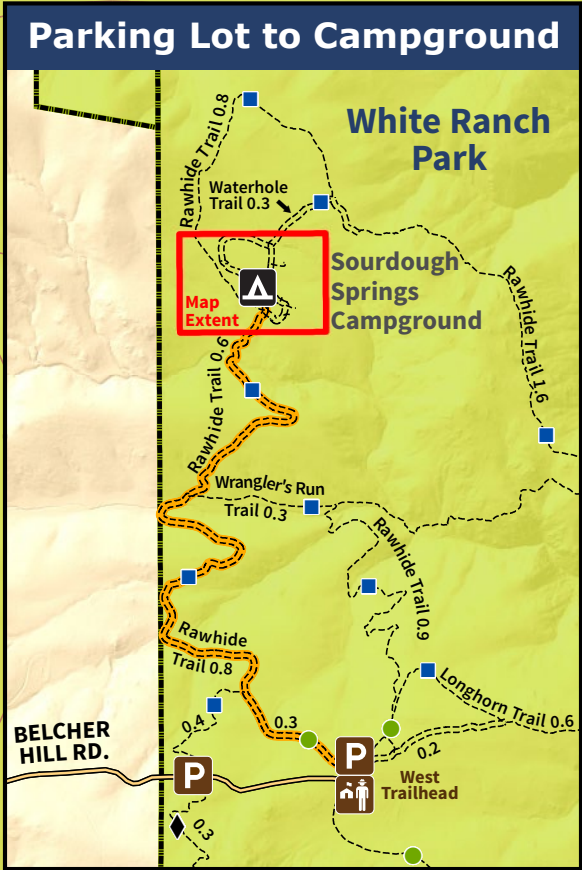
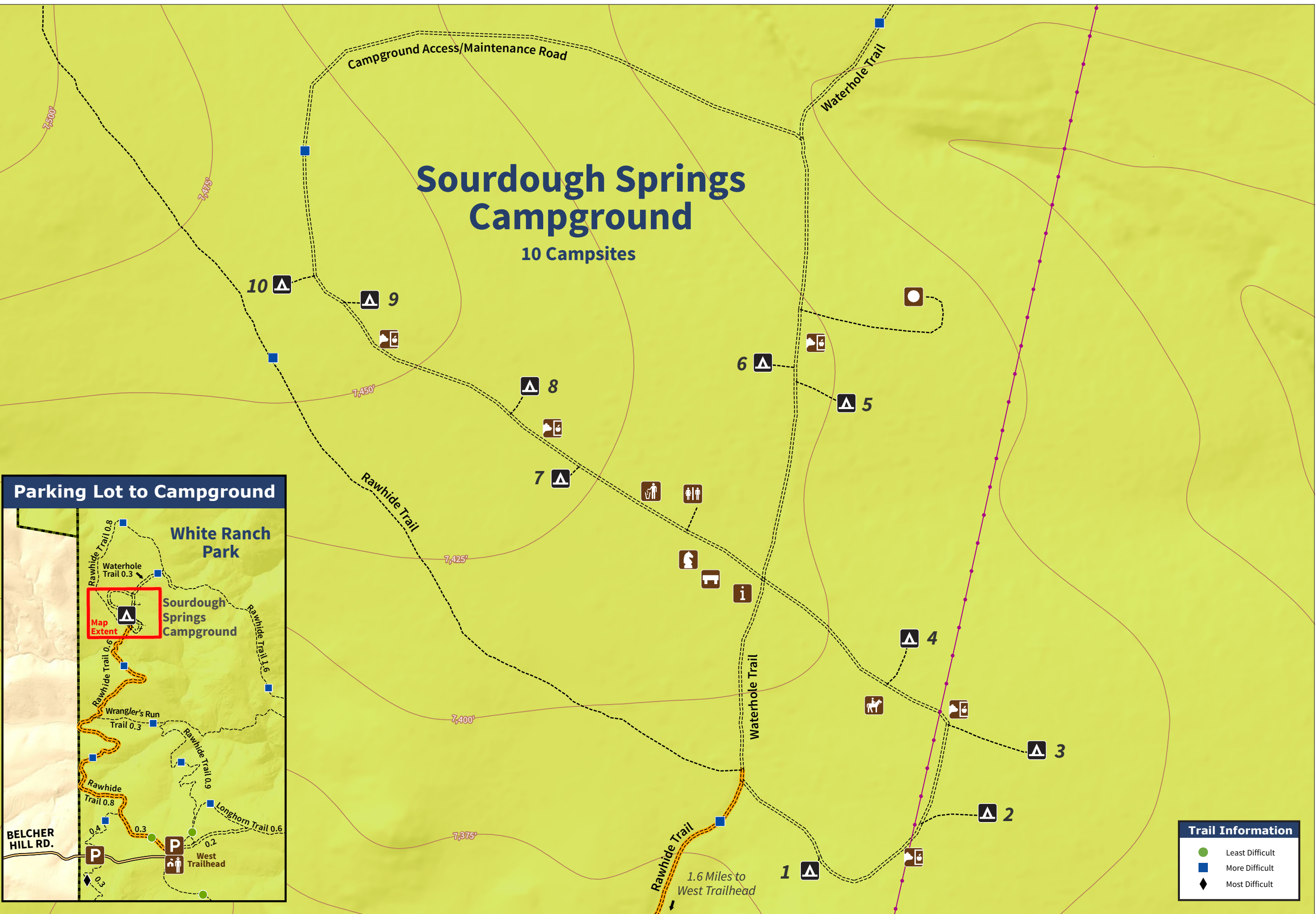
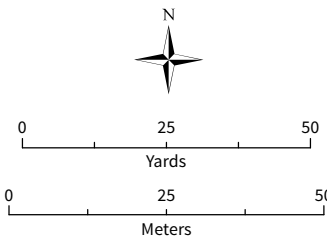


SOURDOUGH SPRINGS CAMPGROUND



- Campsite (Includes Tent Pad, Hitching Post, and Picnic Table)*
- Information
- Parking
- Restroom
- Ranger Residence
- Bench
- Horse Corral
- Horse Hitch
- Trash Receptacle
- Wildlife-resistant Storage Box
- Horse Trough

- Jeffco Open Space Shared-use Trail (Trail Mileage, Junction to Junction)
- Trail to Sourdough Springs Campground (1.7 Miles)
- Shared-use Trail and Service Road
- Major or Park Access Road
- Contour Line (25' Interval)
- Transmission Line
- Jeffco Open Space



Scale is 1:600 when printed at 22"x34"
Last Revised 10/12/2018



In case of an emergency, call 911
Report active violations to Jeffco Dispatch at 303.980.7300

*Camping is by advance permit and in designated areas only. Each campsite includes a tent pad, hitching post and picnic table. Sourdough Springs Campground is closed November 1–March 31.

More Information: jeffco.us/open-space 303.271.5925
Map Sources: jeffco.us/open-space/system-map

- Trail Information**
- Least Difficult
 - More Difficult
 - Most Difficult