

Trail Use Opportunities

For more detailed information on individual trails, see one of the Chambers of Commerce and Managing Agencies' Visitor Centers for their area maps. The letter/number grid address offers you a quick reference for finding the trail that matches the mileage that you seek for your trail experience. Distances are **one way**.

Trail Name	Predominant Uses	Grid Address	Mileage
Arapaho Creek	Foot	G-3	3.1
Argentine	Foot	B-11	1.1
Big Park	Mountain Bike	A-6	1.7
Bill Miller	Mountain Bike	H-5	1.9
Buffalo Creek	Foot, Horse	H-5	2.1
Bur Brown	Mountain Bike	G-4	8.5
Corral Creek	Vehicle, OHV	G-8	6.2
Dice Hill Road	Snowmobile	E-11	6.7
East Troublesome	Mountain Bike	H-4	2.2
Elk Mountain	4WD, Mountain Bike	H-5	13.1
Gore Canyon	Foot	C-10	0.7
Grimes Peak	Mountain Bike	F-5	3.8
Hay Park	Mountain Bike	G-5	3.9
Haystack Creek	Mountain Bike	G-4	5.0
Horse Gulch Road	Vehicle, Mountain Bike	E-8	3.5
Junction Butte Road	Vehicle, Snowmobile	E-9	2.2
Little Wolford Road	Vehicle, Mountain Bike	E-7	2.2
Middle Fork	Mountain Bike	F-5	5.7
Paradise Creek	Mountain Bike	H-5	2.8
Parshall Divide Road	Vehicle, Mountain Bike	H-8	4.6
Parkview Mountain	Foot, Horse	H-3	2.0
Routt Divide	Foot, Horse, Mountain Bike	A-2	5.0
Siebert Creek	Mountain Bike	G-5	1.1
Skyline Drive Road	Vehicle, Mountain Bike	D-8	2.5
Smith Mesa	Vehicle, Foot	H-8	2.3
Troublesome Access	Mountain Bike, Horse	H-4	5.7
Troublesome Creek	Mountain Bike, Horse	G-5	17.2
Wheatley Creek	Mountain Bike, Horse	G-6	7.9
Williams Peak	Mountain Bike, Horse	H-12	6.5
Wolford Overlook	Mountain Bike, Vehicle	D-7	2.4

Please consult your managing agency for more information or clarification of these trail opportunities, public/private boundaries, and specific rules and regulations.

Snowmobile Routes

Each town has its own ordinance regarding snowmobile use within the town's limits. Snowmobilers are responsible for knowing the ordinances for the area in which they are travelling.*

Kremmling: Snowmobiles may be operated on the designated streets and alleys of the town except on U.S. Highway 40 and State Highway 9. Such operation shall be solely for the purpose of gaining access to the nearest designated snowmobile routes for the purpose of entering and leaving public lands adjacent to the town. Snowmobile use is limited to between the hours of 8:00 a.m. and 10:00 p.m. It is prohibited for snowmobilers to use sidewalks or pedestrian pathways. Snowmobilers must yield to all other users and must stop at all intersections and maintain a speed of 10 mph or less.


Hot Sulphur Springs: Snowmobile use is limited to between the hours 7:00 a.m. and 10:00 p.m. Snowmobile operation on public streets and rights-of-way is for means of access to and from the town limits and is not intended for recreational activities or purposes. Operator of less than 10 years of age must be supervised or accompanied by an operator of at least 16 years of age.

Grand County has its own resolution regarding snowmobile routes within its municipal limits. As of 2012, the following county roads in Grand County are open to snowmobile travel. These routes are revised annually by the Grand County Board of County Commissioners. Please check for subsequent updates and annual changes with Headwaters Trails Alliance:

CR10	From Highway 9 to Dice Hill (the full length).
CR14	From U.S. Highway 40 west to the intersection of CR14N and 14M.
CR14M	From the intersection of CR14 to the National Forest Service Boundary
CR2	From the intersection of CR23 to CR26.
CR20	Parshall Divide, access to Smith Mesa; From Hot Sulphur Springs town limits west to U.S. Highway 40 at Parshall.
CR21	From the intersection of CR214 to Highway 125.
CR22	From Kremmling town limits to CR23.
CR23	From the intersection of CR22 north to CR2.
CR25	In its entirety.

*It is the responsibility of the user to know all regulations that apply. County roads that enter into public lands, such as the U.S. Forest Service, are subject to the rules and regulations of those managing agencies. It is illegal to use a snowmobile on any route not designated as open or that is contrary to any element in each town's ordinance. Not adhering to these conditions could result in the issue of a summons and/or civil penalty. Snowmobiles must be registered with the State of Colorado.

Fee Areas – West Side

There is one recreation area on this side of the map that charges a fee for access and use of its facilities Colorado River Water Conservancy District's Wolford Reservoir. Under the District's management, the majority of your entrance fees are reinvested in the designated area to maintain and improve facilities, visitor services, and natural resources stewardship. Fee stations for these areas are marked with a  symbol. (The fees listed below are for the 2012 season and are subject to change.)

Wolford Mountain Reservoir	(866) 472-4943
Vehicle Day Pass \$5.00	Annual Pass \$40.00
Nightly Camping	\$20.00 and up

Special Management Areas



Although public lands are yours to discover, it is also your responsibility to know the rules and regulations of the area you'll be visiting, as well as the risks and liabilities that may be incurred. Wilderness Areas are reserved for the most primitive forms of travel: by foot—which includes hiking, snowshoeing and cross-country skiing—and by horseback. Mountain biking is not allowed in these areas.

The Fraser Experimental Forest was established in 1937 for the primary purpose of forest and hydrology research. Recreational use of the Fraser Experimental Forest is presently a privilege and must not interfere with current and potential research. Please stay on designated roads and trails, camp only in designated sites, and travel at safe speeds when visiting this area.

Several of our access trails to public lands are permitted through private property. Please use only acknowledged routes and do not explore areas off these designated trails or you may jeopardize future access through private property.

Historical Locations and Points Of Interest

The multiple listings below are for both sides of the map. The letter/number combination identifies a particular location on the map.


 Trail Heads	 Historic Locations
M-11 Elk Creek	I-8 Grand County Historical Association and Grand County Museum (970) 725-3939
L-12 Fraser Experimental Forest	L-5 Idleglen/Stillwater
L-5 Idleglen/Stillwater	N-11 Cozens Ranch Museum (970) 726-5488
M-2 Colorado River	M-4 Green Mountain
M-4 Green Mountain	M-4 Onahu
M-2 Timber Lake	M-1 Lulu City
N-5 East Inlet	L-1 Dutch Town
M-5 North Inlet	N-5 Kauffman House
M-5 East Shore	M-2 Never Summer Ranch
M-12 Vasquez Wilderness	J-9 Cottonwood Pass CR55
N-11 Vasquez (Next to Town)	J-8 Gore Pass Road
O-7 Monarch Lake	P-8 Parshall Divide
P-11 Rollins Pass	P-12 CR3 Ute Pass
O-10 Devils Thumb	L-10 Trough Road- Scenic Byway
L-12 Byers Peak	O-11 Moffat Road to Corona/Rollins Pass
L-13 St. Louis Lake/Pass/Peak	M-2 Trail Ridge Road
I-13 Ute Pass	M-1 The Grand Ditch
J-14 South Fork	N-12 The Moffat Tunnel
B-8 Gore Pass	M-5 Alva B Adams Tunnel
A-2 Dumont Lake	M-5 Shadow Mountain Lookout Fire Tower
M-3 Bowen/Baker	I-3 Parkview Mountain Lookout Fire Tower
M-11 St. Louis Creek Campground	I-8 Pioneer Park
N-9 Strawberry	E-10 E.C. Yust Homestead National Historical Site
I-5,H-5 Bill Miller	M-11 Walk through history park
I-3 Willowcreek Pass	
O-12 Rogers Pass	
M-6 Double A Barn	
N-7 Knight Ridge	
M-7 Doe Creek	
O-9 Junco Lake	
N-8 High Lonesome	
L-3 Bowen Gulch Loop	

Recreation Programs and Facilities


L-10	YMCA/Snow Mtn Ranch/Camp Chief Ouray (970) 887-2152 Public Swimming Pool, Cross-Country Skiing, Mountain Biking, Horseback Riding
M-5	Grand Lake Metropolitan Recreation District (970) 627-8008 Grand Lake Golf Course, Cross-Country Ski Center, Children's Programs
Various	Fraser Valley Metropolitan Recreation District (970) 726-8968 Pole Creek Golf Course, Fraser Valley Sports Complex, Children's Programs, Grand Park Recreation Center
N-12	Winter Park Resort (970) 726-5514 Alpine Skiing, Mountain Biking, Hiking, Snowshoeing
L-9	Granby Ranch (970) 887-3384 Golf, Nordic and Alpine Skiing, Mountain Biking
N-11	Devils Thumb (970) 726-5632 Nordic Skiing, Horseback Riding, Fishing, Zip Line
K-8	Grand Elk Ranch & Club (970) 887-9122 Golf
L-7	Grand Elk Marina (970) 887-3456
M-11	Headwaters Trails Alliance business office, Trailhead for Fraser River Trail and Fraser to Granby Trail, bathrooms, bike wash

Managing Agencies		
United States Forest Service Sulphur Ranger District (970) 887-4100 www.fs.fed.us	Rocky Mountain National Park West Side (970) 627-3471 www.nps.gov	Privately-run Campgrounds
Management Areas	L-1 Dutch Town	M-5 Elk Creek Campground (970) 627-8502 elkcreekcamp.com
M-7 Arapaho National Recreation Area	M-1 Lulu City	E-8 Red Mountain RV Park (970) 724-9593 redmntnrvpark.com
O-8 Indian Peaks Wilderness	M-2 Trail Ridge Road	M-5 Winding River Resort (970) 627-3215 windingriverresort.com
K-13 Byers Peak Wilderness	M-2 Timber Creek Campground	D-7 Wolford Mountain Reservoir (866) 472-4943
M-13 Vasquez Wilderness	M-2 Never Summer Ranch	
L-3 Never Summer Wilderness	M-1 The Grand Ditch	
L-12 Fraser Experimental Forest	Bureau of Land Management Kremmling Field Office (970) 724-3000 www.blm.gov	
L-4 Bowen Gulch Protection Area	Campgrounds	
L-11 St. Louis Creek	J-8 Jacques	
N-7 Arapaho Bay	C-10 Pumphouse	
1. Bigrock	B-10 Radium	
2. Moraine	F-9 Reeder Creek	
3. Roaring Fork	Colorado Parks & Wildlife Hot Sulphur Springs Office www.wildlife.state.co.us (970) 725-6200	
N-11 Idlewild	A-11 RSWA	
L-12 Byers Creek	H-9 Kemp Breeze	
L-6 Stillwater	H-9 Rifle Range	
J-5 Denver	E-9 Junction Butte	
I-4 Sawmill Station	Grand County Headwaters Trails Alliance (970) 726-1013 www.headwaterstrails.org	
M-6 Greenridge		
N-13 Robbers Roost		
J-14 Sugar Loaf		
J-14 South Fork		
I-12 Horseshoe		
L-6 Cut Throat (Group)		

GRAND COUNTY TRAIL MAP



www.headwaterstrails.org
www.visitgrandcounty.com GrandCountyVp.com



This is a general representation of major trails in Grand County. For more trail information, please refer to more detailed topographical maps and local guide books.

This map is brought to you FREE by Headwaters Trails Alliance. Donations are gladly accepted. PO Box 946 Granby, CO 80446 www.headwaterstrails.org phone: (970) 726-1013

Headwaters Trails Alliance

Headwaters Trails Alliance (HTA) is a non-profit advocacy organization for trails in scenic Grand County, Colorado. It is a partnership of Grand County government and local and municipal entities acting together with federal agencies and community volunteers to plan, build, preserve and maintain multi-use trails and access in Grand County.

The primary goal of HTA is to provide high quality trails linking towns and recreational areas within Grand County, as well as secondary trail systems historical, cultural and community amenities.

An important additional goal of HTA is the maintenance of our existing trails, ensuring they remain in a condition that provides the maximum enjoyment for all users. For more information call 970-726-1013 or visit www.headwaterstrails.org.

The figure is a detailed topographical map of Grand County, Colorado. It shows a network of trails, roads, and geographical features. A legend in the top right corner identifies various symbols: Campground (A), Handicap Access (H), Fishing Area (F), Boat Launch (B), Trailhead (T), Fee Station (S), Historic Site (pink dot), Gate - Permanent Closure (black dot), U.S. Highways (thick black line), Agency Service Roads (thin black line), Non-motorized Trail (dotted line), Motorized/Non-motorized Trail (dashed line), Colorado Division of Wildlife (blue hatched area), Private Resort (red hatched area), Recreation Area (ANRA) (orange hatched area), Snowmobile Route (black line with cross-ticks), Ranger Station (R), Picnic Area (P), Golf Course (G), Parking, no facilities (P), Scenic By-way (yellow line), Map Location (blue dot), Gate - Temporary Closure (purple dot), Gate - Seasonal Closure (blue dot), County Roads (thin black line), Improved Road (thick black line), Special Management Area (yellow hatched area), Elevation in feet (contour lines), Rocky Mtn National Park (red hatched area), and Wilderness Areas (pink hatched area). An inset map in the top left corner shows the location of Grand County within the state of Colorado, with major highways and surrounding counties labeled. A scale bar in the bottom right corner indicates distances in miles and kilometers. The map also includes a compass rose in the top left corner.

United States Forest Service Sulphur Ranger District (970) 887-4100 www.fs.fed.us	Rocky Mountain National Park West Side (970) 627-3471 www.nps.gov	Privately-run Campgrounds
Management Areas	L-1 Dutch Town	M-5 Elk Creek Campground (970) 627-8502 elkcreekcamp.com
M-7 Arapaho National Recreation Area	M-1 Lulu City	E-8 Red Mountain RV Park (970) 724-9593 redmntnrvpark.com
O-8 Indian Peaks Wilderness	M-2 Trail Ridge Road	M-5 Winding River Resort (970) 627-3215 windingriverresort.com
K-13 Byers Peak Wilderness	M-2 Timber Creek Campground	D-7 Wolford Mountain Reservoir (866) 472-4943
M-13 Vasquez Wilderness	M-2 Never Summer Ranch	
L-3 Never Summer Wilderness	M-1 The Grand Ditch	
L-12 Fraser Experimental Forest	Bureau of Land Management Kremmling Field Office (970) 724-3000 www.blm.gov	
L-4 Bowen Gulch Protection Area	Campgrounds	
L-11 St. Louis Creek	J-8 Jacques	
N-7 Arapaho Bay	C-10 Pumphouse	
1. Bigrock	B-10 Radium	
2. Moraine	F-9 Reeder Creek	
3. Roaring Fork	Colorado Parks & Wildlife Hot Sulphur Springs Office www.wildlife.state.co.us (970) 725-6200	
N-11 Idlewild	A-11 RSWA	
L-12 Byers Creek	H-9 Kemp Breeze	
L-6 Stillwater	H-9 Rifle Range	
J-5 Denver	E-9 Junction Butte	
I-4 Sawmill Station	Grand County Headwaters Trails Alliance (970) 726-1013 www.headwaterstrails.org	
M-6 Greenridge		
N-13 Robbers Roost		
J-14 Sugar Loaf		
J-14 South Fork		
I-12 Horseshoe		
L-6 Cut Throat (Group)		


Headwaters Trails Alliance

Headwaters Trails Alliance (HTA) is a non-profit advocacy organization for trails in scenic Grand County, Colorado. It is a partnership of Grand County government and local and municipal entities acting together with federal agencies and community volunteers to plan, build, preserve and maintain multi-use trails and access in Grand County.


The primary goal of HTA is to provide high quality trails linking towns and recreational areas within Grand County, as well as secondary trail systems historical, cultural and community amenities.

An important additional goal of HTA is the maintenance of our existing trails, ensuring they remain in a condition that provides the maximum enjoyment for all users. For more information call 970-726-1013 or visit www.headwaterstrails.org.

GRAND COUNTY TRAIL MAP



www.headwaterstrails.org
www.visitgrandcounty.com GrandCountyVp.com




This is a general representation of major trails in Grand County. For more trail information, please refer to more detailed topographical maps and local guide books.


This map is brought to you FREE by Headwaters Trails Alliance. Donations are gladly accepted. PO Box 946 Granby, CO 80446 www.headwaterstrails.org phone: (970) 726-1013

United States Forest Service Sulphur Ranger District (970) 887-4100 www.fs.fed.us	Rocky Mountain National Park West Side (970) 627-3471 www.nps.gov	Privately-run Campgrounds
Management Areas	L-1 Dutch Town	M-5 Elk Creek Campground (970) 627-8502 elkcreekcamp.com
M-7 Arapaho National Recreation Area	M-1 Lulu City	E-8 Red Mountain RV Park (970) 724-9593 redmntnrvpark.com
O-8 Indian Peaks Wilderness	M-2 Trail Ridge Road	M-5 Winding River Resort (970) 627-3215 windingriverresort.com
K-13 Byers Peak Wilderness	M-2 Timber Creek Campground	D-7 Wolford Mountain Reservoir (866) 472-4943
M-13 Vasquez Wilderness	M-2 Never Summer Ranch	
L-3 Never Summer Wilderness	M-1 The Grand Ditch	
L-12 Fraser Experimental Forest	Bureau of Land Management Kremmling Field Office (970) 724-3000 www.blm.gov	
L-4 Bowen Gulch Protection Area	Campgrounds	
L-11 St. Louis Creek	J-8 Jacques	
N-7 Arapaho Bay	C-10 Pumphouse	
1. Bigrock	B-10 Radium	
2. Moraine	F-9 Reeder Creek	
3. Roaring Fork	Colorado Parks & Wildlife Hot Sulphur Springs Office www.wildlife.state.co.us (970) 725-6200	
N-11 Idlewild	A-11 RSWA	
L-12 Byers Creek	H-9 Kemp Breeze	
L-6 Stillwater	H-9 Rifle Range	
J-5 Denver	E-9 Junction Butte	
I-4 Sawmill Station	Grand County Headwaters Trails Alliance (970) 726-1013 www.headwaterstrails.org	
M-6 Greenridge		
N-13 Robbers Roost		
J-14 Sugar Loaf		
J-14 South Fork		
I-12 Horseshoe		
L-6 Cut Throat (Group)		

GRAND COUNTY TRAIL MAP



www.headwaterstrails.org
www.visitgrandcounty.com GrandCountyVp.com




This is a general representation of major trails in Grand County. For more trail information, please refer to more detailed topographical maps and local guide books.


This map is brought to you FREE by Headwaters Trails Alliance. Donations are gladly accepted. PO Box 946 Granby, CO 80446 www.headwaterstrails.org phone: (970) 726-1013

United States Forest Service Sulphur Ranger District (970) 887-4100 www.fs.fed.us	Rocky Mountain National Park West Side (970) 627-3471 www.nps.gov	Privately-run Campgrounds
Management Areas	L-1 Dutch Town	M-5 Elk Creek Campground (970) 627-8502 elkcreekcamp.com
M-7 Arapaho National Recreation Area	M-1 Lulu City	E-8 Red Mountain RV Park (970) 724-9593 redmntnrvpark.com
O-8 Indian Peaks Wilderness	M-2 Trail Ridge Road	M-5 Winding River Resort (970) 627-3215 windingriverresort.com
K-13 Byers Peak Wilderness	M-2 Timber Creek Campground	D-7 Wolford Mountain Reservoir (866) 472-4943
M-13 Vasquez Wilderness	M-2 Never Summer Ranch	
L-3 Never Summer Wilderness	M-1 The Grand Ditch	
L-12 Fraser Experimental Forest	Bureau of Land Management Kremmling Field Office (970) 724-3000 www.blm.gov	
L-4 Bowen Gulch Protection Area	Campgrounds	
L-11 St. Louis Creek	J-8 Jacques	
N-7 Arapaho Bay	C-10 Pumphouse	
1. Bigrock	B-10 Radium	
2. Moraine	F-9 Reeder Creek	
3. Roaring Fork	Colorado Parks & Wildlife Hot Sulphur Springs Office www.wildlife.state.co.us (970) 725-6200	
N-11 Idlewild	A-11 RSWA	
L-12 Byers Creek	H-9 Kemp Breeze	
L-6 Stillwater	H-9 Rifle Range	
J-5 Denver	E-9 Junction Butte	
I-4 Sawmill Station	Grand County Headwaters Trails Alliance (970) 726-1013 www.headwaterstrails.org	
M-6 Greenridge		
N-13 Robbers Roost		
J-14 Sugar Loaf		
J-14 South Fork		
I-12 Horseshoe		
L-6 Cut Throat (Group)		

GRAND COUNTY TRAIL MAP



www.headwaterstrails.org
www.visitgrandcounty.com GrandCountyVp.com




This is a general representation of major trails in Grand County. For more trail information, please refer to more detailed topographical maps and local guide books.


This map is brought to you FREE by Headwaters Trails Alliance. Donations are gladly accepted. PO Box 946 Granby, CO 80446 www.headwaterstrails.org phone: (970) 726-1013

United States Forest Service Sulphur Ranger District (970) 887-4100 www.fs.fed.us	Rocky Mountain National Park West Side (970) 627-3471 www.nps.gov	Privately-run Campgrounds
Management Areas	L-1 Dutch Town	M-5 Elk Creek Campground (970) 627-8502 elkcreekcamp.com
M-7 Arapaho National Recreation Area	M-1 Lulu City	E-8 Red Mountain RV Park (970) 724-9593 redmntnrvpark.com
O-8 Indian Peaks Wilderness	M-2 Trail Ridge Road	M-5 Winding River Resort (970) 627-3215 windingriverresort.com
K-13 Byers Peak Wilderness	M-2 Timber Creek Campground	D-7 Wolford Mountain Reservoir (866) 472-4943
M-13 Vasquez Wilderness	M-2 Never Summer Ranch	
L-3 Never Summer Wilderness	M-1 The Grand Ditch	
L-12 Fraser Experimental Forest	Bureau of Land Management Kremmling Field Office (970) 724-3000 www.blm.gov	
L-4 Bowen Gulch Protection Area	Campgrounds	
L-11 St. Louis Creek	J-8 Jacques	
N-7 Arapaho Bay	C-10 Pumphouse	
1. Bigrock	B-10 Radium	
2. Moraine	F-9 Reeder Creek	
3. Roaring Fork	Colorado Parks & Wildlife Hot Sulphur Springs Office www.wildlife.state.co.us (970) 725-6200	
N-11 Idlewild	A-11 RSWA	
L-12 Byers Creek	H-9 Kemp Breeze	
L-6 Stillwater	H-9 Rifle Range	
J-5 Denver	E-9 Junction Butte	
I-4 Sawmill Station	Grand County Headwaters Trails Alliance (970) 726-1013 www.headwaterstrails.org	
M-6 Greenridge		
N-13 Robbers Roost		
J-14 Sugar Loaf		
J-14 South Fork		
I-12 Horseshoe		
L-6 Cut Throat (Group)		

GRAND COUNTY TRAIL MAP



www.headwaterstrails.org
www.visitgrandcounty.com GrandCountyVp.com



This is a general representation of major trails in Grand County. For more trail information, please refer to more detailed topographical maps and local guide books.

This map is brought to you FREE by Headwaters Trails Alliance. Donations are gladly accepted. PO Box 946 Granby, CO 80446 www.headwaterstrails.org phone: (970) 726-1013

United States Forest Service Sulphur Ranger District (970) 887-4100 www.fs.fed.us	Rocky Mountain National Park West Side (970) 627-3471 www.nps.gov	Privately-run Campgrounds
Management Areas	L-1 Dutch Town	M-5 Elk Creek Campground (970) 627-8502 elkcreekcamp.com
M-7 Arapaho National Recreation Area	M-1 Lulu City	E-8 Red Mountain RV Park (970) 724-9593 redmntnrvpark.com
O-8 Indian Peaks Wilderness	M-2 Trail Ridge Road	M-5 Winding River Resort (970) 627-3215 windingriverresort.com
K-13 Byers Peak Wilderness	M-2 Timber Creek Campground	D-7 Wolford Mountain Reservoir (866) 472-4943
M-13 Vasquez Wilderness	M-2 Never Summer Ranch	
L-3 Never Summer Wilderness	M-1 The Grand Ditch	
L-12 Fraser Experimental Forest	Bureau of Land Management Kremmling Field Office (970) 724-3000 www.blm.gov	
L-4 Bowen Gulch Protection Area	Campgrounds	
L-11 St. Louis Creek	J-8 Jacques	
N-7 Arapaho Bay	C-10 Pumphouse	
1. Bigrock	B-10 Radium	
2. Moraine	F-9 Reeder Creek	
3. Roaring Fork	Colorado Parks & Wildlife Hot Sulphur Springs Office www.wildlife.state.co.us (970) 725-6200	
N-11 Idlewild	A-11 RSWA	
L-12 Byers Creek	H-9 Kemp Breeze	
L-6 Stillwater	H-9 Rifle Range	
J-5 Denver	E-9 Junction Butte	
I-4 Sawmill Station	Grand County Headwaters Trails Alliance (970) 726-1013 www.headwaterstrails.org	
M-6 Greenridge		
N-13 Robbers Roost		
J-14 Sugar Loaf		
J-14 South Fork		
I-12 Horseshoe		
L-6 Cut Throat (Group)		