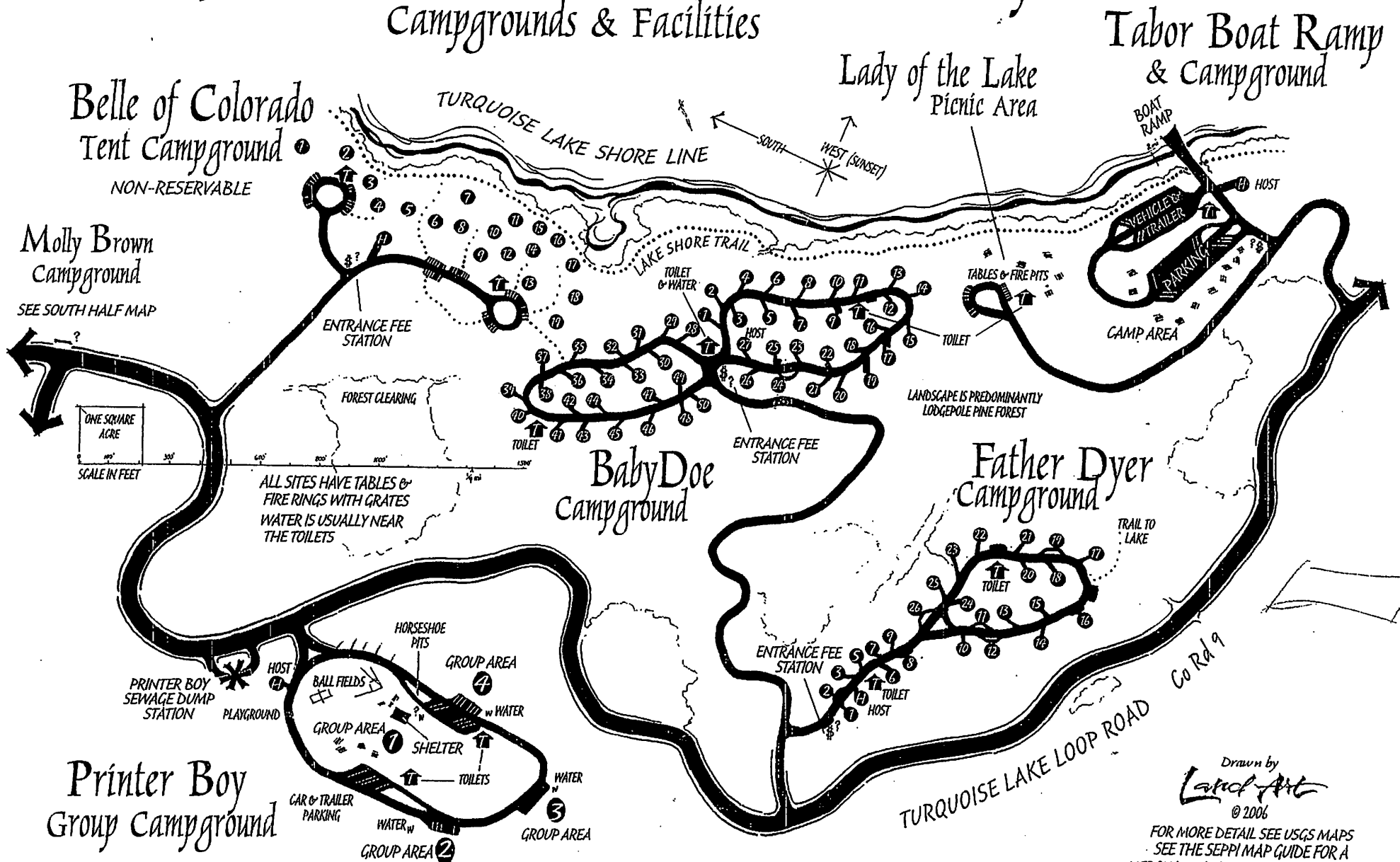


Turquoise Lake - East Shore - North Half

Campgrounds & Facilities



Drawn by
Land Art
 © 2006
 FOR MORE DETAIL SEE USGS MAPS
 SEE THE SEPPY MAP GUIDE FOR A
 MERCHANT AND COMMUNITY DIRECTORY.

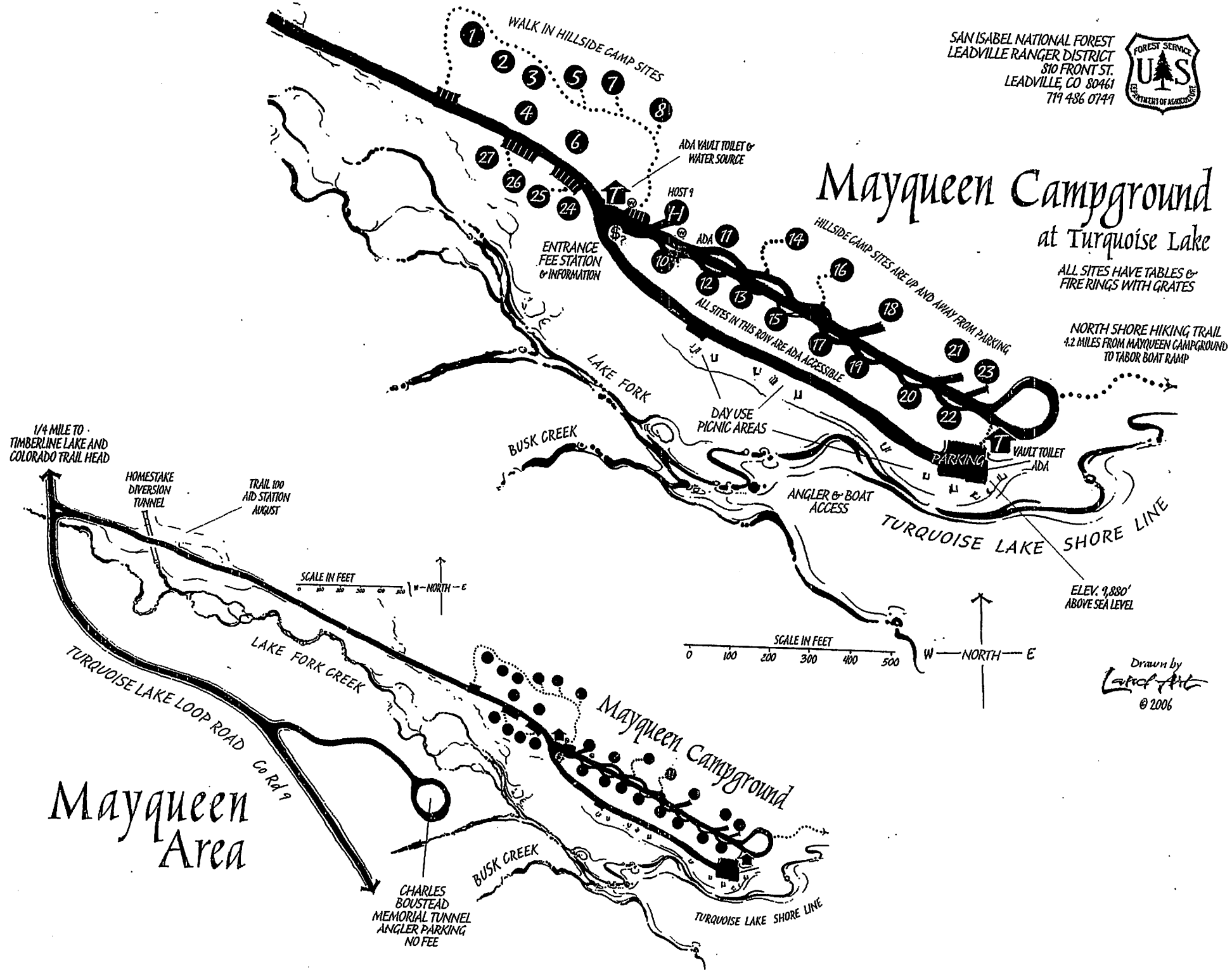
SAN ISABEL NATIONAL FOREST
 LEADVILLE RANGER DISTRICT
 810 FRONT ST.
 LEADVILLE, CO 80461
 719 486 0749



Mayqueen Campground at Turquoise Lake

ALL SITES HAVE TABLES &
 FIRE RINGS WITH GRATES

NORTH SHORE HIKING TRAIL
 4.2 MILES FROM MAYQUEEN CAMPGROUND
 TO TABOR BOAT RAMP

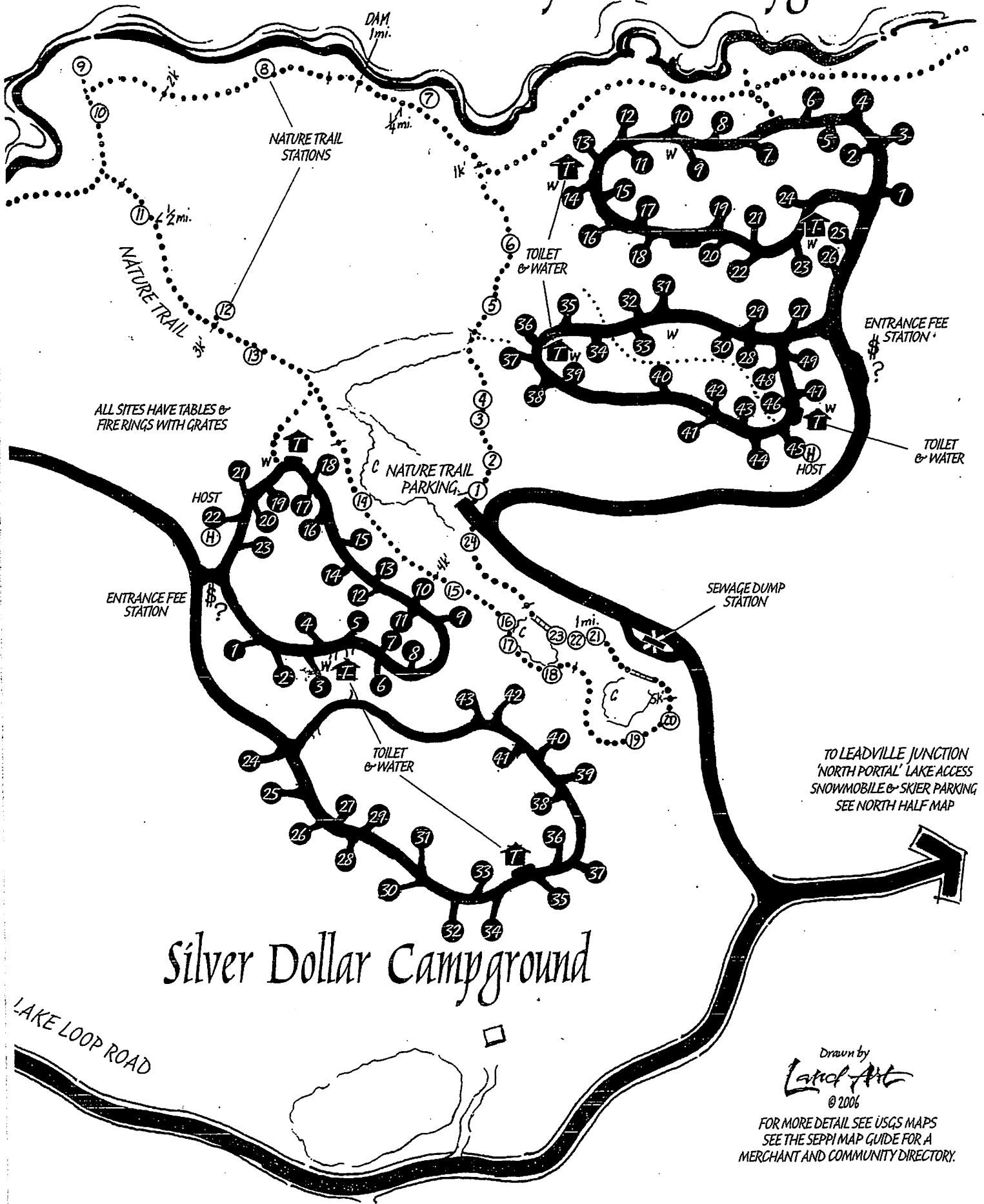


ELEV. 9,880'
 ABOVE SEA LEVEL

Drawn by
Laked Art
 © 2006

Mayqueen Area

Molly Brown Campground



ALL SITES HAVE TABLES & FIRE RINGS WITH GRATES

TO LEADVILLE JUNCTION 'NORTH PORTAL' LAKE ACCESS SNOWMOBILE & SKIER PARKING SEE NORTH HALF MAP

Silver Dollar Campground

Drawn by
Leland Art
© 2006

FOR MORE DETAIL SEE USGS MAPS
SEE THE SEPPY MAP GUIDE FOR A
MERCHANT AND COMMUNITY DIRECTORY.